

NOTICE!!

These documents have been scanned!

Do not place un-scanned documents beneath this notice!

Do not remove this notice from this file!

GPO Jacket No. 560-102
Print Order 61540
Rise Business Services, LLC
Job=AZ15 7/9/2019




Box Number= AZ15152



Claim Begin-End: AMC448978-AMC449013

1 Initial Receipt



AZ15152-9

AMC448714-AMC449477

United States Department of the Interior
Bureau of Land Management
 DIV OF LANDS, MINRLS & ENERGY
 ONE N CENTRAL AVE
 PHOENIX, AZ 85004 -4427
 Phone: 602-417-9200

Receipt

No: 4082904

Transaction #: 4194862	
Date of Transaction: 02/07/2018	
CUSTOMER:	
	FREEPORT MINERALS CORP 333 N CENTRAL AVE PHOENIX,AZ 85004-2121 US

ENTERED
FEB 12 2018
 BY: Rdm

LINE #	QTY	DESCRIPTION	REMARKS	UNIT PRICE	TOTAL
1	36.00	LOCATABLE MINERALS / MINING CLAIMS- NEW,UNADJUD, ONE OR MORE AUTH NOS / NEW MINING CLAIM PROCESSING FEE CASES: AMC448978/\$20.00, AMC448979/\$20.00, AMC448980/\$20.00, AMC448981/\$20.00, AMC448982/\$20.00, AMC448983/\$20.00, AMC448984/\$20.00, AMC448985/\$20.00, AMC448986/\$20.00, AMC448987/\$20.00, AMC448988/\$20.00, AMC448989/\$20.00, AMC448990/\$20.00, AMC448991/\$20.00, AMC448992/\$20.00, AMC448993/\$20.00, AMC448994/\$20.00, AMC448995/\$20.00, AMC448996/\$20.00, AMC448997/\$20.00, AMC448998/\$20.00, AMC448999/\$20.00, AMC449000/\$20.00, AMC449001/\$20.00, AMC449002/\$20.00, AMC449003/\$20.00, AMC449004/\$20.00, AMC449005/\$20.00, AMC449006/\$20.00, AMC449007/\$20.00, AMC449008/\$20.00, AMC449009/\$20.00, AMC449010/\$20.00, AMC449011/\$20.00, AMC449012/\$20.00, AMC449013/\$20.00		- n/a -	720.00
		LOCATABLE MINERALS / MINING CLAIMS- NEW,UNADJUD, ONE OR MORE AUTH NOS / NEW MINING CLAIMS LOCATION FEE CASES: AMC448978/\$37.00, AMC448979/\$37.00, AMC448980/\$37.00, AMC448981/\$37.00, AMC448982/\$37.00, AMC448983/\$37.00, AMC448984/\$37.00, AMC448985/\$37.00, AMC448986/\$37.00, AMC448987/\$37.00, AMC448988/\$37.00, AMC448989/\$37.00, AMC448990/\$37.00, AMC448991/\$37.00,			

2	36.00	AMC448992/\$37.00, AMC448993/\$37.00, AMC448994/\$37.00, AMC448995/\$37.00, AMC448996/\$37.00, AMC448997/\$37.00, AMC448998/\$37.00, AMC448999/\$37.00, AMC449000/\$37.00, AMC449001/\$37.00, AMC449002/\$37.00, AMC449003/\$37.00, AMC449004/\$37.00, AMC449005/\$37.00, AMC449006/\$37.00, AMC449007/\$37.00, AMC449008/\$37.00, AMC449009/\$37.00, AMC449010/\$37.00, AMC449011/\$37.00, AMC449012/\$37.00, AMC449013/\$37.00		- n/a -	1332.00
3	36.00	LOCATABLE MINERALS / MINING CLAIMS- NEW, UNADJUD, ONE OR MORE AUTH NOS / NEW MINING CLAIMS MAINTENANCE FEE CASES: AMC448978/\$155.00, AMC448979/\$155.00, AMC448980/\$155.00, AMC448981/\$155.00, AMC448982/\$155.00, AMC448983/\$155.00, AMC448984/\$155.00, AMC448985/\$155.00, AMC448986/\$155.00, AMC448987/\$155.00, AMC448988/\$155.00, AMC448989/\$155.00, AMC448990/\$155.00, AMC448991/\$155.00, AMC448992/\$155.00, AMC448993/\$155.00, AMC448994/\$155.00, AMC448995/\$155.00, AMC448996/\$155.00, AMC448997/\$155.00, AMC448998/\$155.00, AMC448999/\$155.00, AMC449000/\$155.00, AMC449001/\$155.00, AMC449002/\$155.00, AMC449003/\$155.00, AMC449004/\$155.00, AMC449005/\$155.00, AMC449006/\$155.00, AMC449007/\$155.00, AMC449008/\$155.00, AMC449009/\$155.00, AMC449010/\$155.00, AMC449011/\$155.00, AMC449012/\$155.00, AMC449013/\$155.00		- n/a -	5580.00
TOTAL:				\$7,632.00	

PAYMENT INFORMATION					
1	AMOUNT:	4664.00	POSTMARKED:	N/A	
	TYPE:	CHECK	RECEIVED:	02/07/2018	
	CHECK NO:	0000078426			
	NAME:	FREEPORT MCMORAN 333 N CENTRAL AVE PHOENIX AZ 85004			
2	AMOUNT:	2968.00	POSTMARKED:	N/A	
	TYPE:	CHECK	RECEIVED:	02/07/2018	
	CHECK NO:	0000078427			
	NAME:	FREEPORT MCMORAN 333 N CENTRAL AVE			

	PHOENIX AZ 85004
--	------------------

REMARKS

This receipt was generated by the automated BLM Collections and Billing System and is a paper representation of a portion of the official electronic record contained therein.

NOTICE!!

These documents have been scanned!

Do not place un-scanned documents beneath this notice!

Do not remove this notice from this file!

GPO Jacket No. 560-102
Print Order 61540
Rise Business Services, LLC
Job=AZ15 7/9/2019



Box Number= AZ15152




Claim Begin-End: AMC448978-AMC449013

2 Correspondence



AZ15152-9

AMC448714-AMC449477



United States Department of the Interior



BUREAU OF LAND MANAGEMENT
Arizona State Office
One North Central Avenue, Suite 800
Phoenix, Arizona 85004-4427
www.blm.gov/az/

OCT 21 2020

In Reply Refer To:

3800 (9200) RM
AMC440898, AMC448978, AMC449385

CERTIFIED MAIL - RETURN RECEIPT REQUESTED No. 9214 8901 9403 8323 3302 51

DECISION

FREEPORT MCMORAN MIN PROP INC	:	
FREEPORT MINERALS CORP	:	This decision affects those claims
333 N CENTRAL AVE	:	shown on the attached list(s).
PHOENIX, AZ 85004-2121	:	

SEE ATTACHMENT(S) FOR CLAIM NAMES AND AMC NUMBERS

MINING CLAIMS DECLARED FORFEITED

The mining claims listed above have been declared forfeited as of September 1, 2020, for failure to timely file the required maintenance fee payment or small miner's maintenance fee waiver (waiver).

Claimants are required to pay an annual non-refundable maintenance fee of \$165 per 20 acres or portion thereof, or submit a waiver, on or before September 1 of each year. These requirements were established by 30 U.S.C. 28f-1, as amended, and 43 CFR 3834 and 3835.

Our records do not show receipt of a maintenance fee payment or small miner waiver filed on or before the due date. Therefore, the claims listed above are forfeited.

Reclamation Requirements

This decision does not relieve you of the liability for reclamation of all areas disturbed by your activities on lands covered by the subject mining claim(s) and/or site(s). After you complete the reclamation, you must notify the authorized officer of the appropriate surface managing agency so that the authorized officer may conduct a final site inspection and determine whether you may

be released from liability. If you fail to reclaim the land to the satisfaction of the authorized officer, the surface management agency may cite you for noncompliance under its surface management regulations. For land administered by the Bureau of Land Management (BLM), if you fail to reclaim the land to the satisfaction of the authorized officer as required in 43 CFR Subpart 3809, the BLM will issue an order of noncompliance under 43CFR 3809.601(a). If you fail to comply with the non-compliance order, BLM may take further action under 43 CFR 3809.604. Failure to conduct reclamation is a prohibited act that may subject you to criminal penalties. See 43 CFR 3809.605(h) and 43 CFR 3809.700.

Appeal Procedures

This decision may be appealed to the Interior Board of Land Appeals, Office of the Secretary, in accordance with the regulations contained in 43 CFR, Part 4, and the enclosed Form 1842-1. If an appeal is taken, your notice of appeal must be filed in this office (at the above address) within 30 days from receipt of this decision. The appellant has the burden of showing that the decision appealed from is in error.

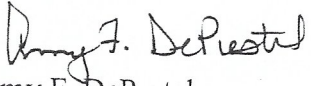
If you wish to file a petition pursuant to regulation 43 CFR 4.21 (58 FR 4939, January 19, 1993) for a stay of the effectiveness of this decision during the time that your appeal is being reviewed by the Board, the petition for a stay must accompany your notice of appeal. A petition for a stay is required to show sufficient justification based on the standards listed below. Copies of the notice of appeal and petition for a stay **must** also be submitted to each party named in this decision and to the Interior Board of Land Appeals and to the appropriate Office of the Solicitor (see 43 CFR 4.413) at the same time the original documents are filed with this office. If you request a stay, you have the burden of proof to demonstrate that a stay should be granted.

Standards for Obtaining a Stay

Except as otherwise provided by law or other pertinent regulation, a petition for a stay of a decision pending appeal shall show sufficient justification based on the following standards:

- (1) The relative harm to the parties if the stay is granted or denied,
- (2) The likelihood of the appellant's success on the merits,
- (3) The likelihood of immediate and irreparable harm if the stay is not granted, and
- (4) Whether the public interest favors granting the stay.

Please include your AMC serial number(s) on all correspondence. If additional information is required, please call RéAnn Myers at 602-417-9413.


Amy F. DePestel
Supervisory Land Law Examiner
Lands, Minerals and Energy Division

Enclosure(s)

FREEPORT MCMORAN MINERAL PROPERTIES INC
333 N CENTRAL AVE
PHOENIX AZ 85004-2121

<u>LEAD FILE</u> <u>NUMBER</u>	<u>CLAIM</u> <u>NUMBER</u>	<u>CLAIM NAME</u>
AMC440898	AMC440925	DB-28
AMC440898	AMC440926	DB-29
AMC440898	AMC440927	DB-30
AMC440898	AMC440928	DB-31
AMC440898	AMC440929	DB-32
AMC440898	AMC440930	DB-33
AMC440898	AMC440931	DB-34
AMC440898	AMC440932	DB-35
AMC440898	AMC440933	DB-36
AMC440898	AMC440934	DB-37
AMC440898	AMC440935	DB-38
AMC440898	AMC440936	DB-39
AMC440898	AMC440937	DB-40
AMC440898	AMC440938	DB-41
AMC440898	AMC440939	DB-42
AMC440898	AMC440940	DB-43
AMC440898	AMC440941	DB-44
AMC440898	AMC440942	DB-45
AMC440898	AMC440943	DB-46
AMC440898	AMC440944	DB-47
AMC440898	AMC440945	DB-48
AMC440898	AMC440946	DB-49
AMC440898	AMC440947	DB-50
AMC440898	AMC440948	DB-51
AMC440898	AMC440985	DB-88
AMC440898	AMC440986	DB-89
AMC440898	AMC440987	DB-90
AMC440898	AMC440988	DB-91
AMC440898	AMC440989	DB-92
AMC440898	AMC440990	DB-93
AMC440898	AMC440991	DB-94
AMC440898	AMC440992	DB-95

AMC440898	AMC440993	DB-96
AMC440898	AMC440994	DB-97
AMC440898	AMC440995	DB-98
AMC440898	AMC440996	DB-99
AMC440898	AMC440997	DB-100
AMC440898	AMC440998	DB-101
AMC440898	AMC440999	DB-102
AMC440898	AMC441000	DB-103
AMC440898	AMC441001	DB-104
AMC440898	AMC441002	DB-105
AMC440898	AMC441003	DB-106
AMC440898	AMC441004	DB-107
AMC440898	AMC441005	DB-108
AMC440898	AMC441006	DB-109
AMC440898	AMC441007	DB-110
AMC440898	AMC441008	DB-111
AMC440898	AMC441009	DB-112
AMC440898	AMC441010	DB-113
AMC440898	AMC441011	DB-114
AMC440898	AMC441012	DB-115
AMC440898	AMC441013	DB-116
AMC440898	AMC441014	DB-117
AMC440898	AMC441015	DB-118
AMC440898	AMC441016	DB-119
AMC440898	AMC441017	DB-120
AMC440898	AMC441018	DB-121
AMC440898	AMC441019	DB-122
AMC440898	AMC441020	DB-123
AMC440898	AMC441021	DB-124
AMC440898	AMC441022	DB-125
AMC440898	AMC441023	DB-126
AMC440898	AMC441024	DB-127
AMC440898	AMC441025	DB-128
AMC440898	AMC441026	DB-129
AMC440898	AMC441027	DB-130
AMC440898	AMC441028	DB-131
AMC440898	AMC441029	DB-132
AMC440898	AMC441030	DB-133
AMC440898	AMC441031	DB-134

AMC440898

AMC441032

DB-135

AMC440898

AMC441033

DB-136

FREEPOR T MINERALS CORP
333 N CENTRAL AVE
PHOENIX AZ 85004-2121

<u>LEAD FILE</u> <u>NUMBER</u>	<u>CLAIM</u> <u>NUMBER</u>	<u>CLAIM NAME</u>
AMC448978	AMC448978	HORSESHOE GULCH-10
AMC448978	AMC448979	HORSESHOE GULCH-11
AMC448978	AMC448980	HORSESHOE GULCH-12
AMC448978	AMC448981	HORSESHOE GULCH-13
AMC448978	AMC448982	HORSESHOE GULCH-14
AMC448978	AMC448983	HORSESHOE GULCH-15
AMC448978	AMC448984	HORSESHOE GULCH-16
AMC448978	AMC448985	HORSESHOE GULCH-17
AMC448978	AMC448986	HORSESHOE GULCH-18
AMC448978	AMC448987	HORSESHOE GULCH-19
AMC448978	AMC448988	HORSESHOE GULCH-20
AMC448978	AMC448989	HORSESHOE GULCH-21
AMC448978	AMC448990	HORSESHOE GULCH-22
AMC448978	AMC448991	HORSESHOE GULCH-23
AMC448978	AMC448992	HORSESHOE GULCH-24
AMC448978	AMC448993	HORSESHOE GULCH-25
AMC448978	AMC448994	HORSESHOE GULCH-26
AMC448978	AMC448995	HORSESHOE GULCH-27
AMC448978	AMC448996	HORSESHOE GULCH-28
AMC448978	AMC448997	HORSESHOE GULCH-29
AMC448978	AMC448998	HORSESHOE GULCH-30
AMC448978	AMC448999	HORSESHOE GULCH-31
AMC448978	AMC449000	HORSESHOE GULCH-32
AMC448978	AMC449001	HORSESHOE GULCH-33
AMC448978	AMC449002	HORSESHOE GULCH-34
AMC448978	AMC449003	HORSESHOE GULCH-35
AMC448978	AMC449004	HORSESHOE GULCH-36
AMC448978	AMC449005	HORSESHOE GULCH-37
AMC448978	AMC449006	HORSESHOE GULCH-38
AMC448978	AMC449007	HORSESHOE GULCH-39
AMC448978	AMC449008	HORSESHOE GULCH-40
AMC448978	AMC449009	HORSESHOE GULCH-41


AMC448978	AMC449010	HORSESHOE GULCH-42
AMC448978	AMC449011	HORSESHOE GULCH-43
AMC448978	AMC449012	HORSESHOE GULCH-44
AMC448978	AMC449013	HORSESHOE GULCH-45
AMC449385	AMC449385	HORSESHOE GULCH-01
AMC449385	AMC449386	HORSESHOE GULCH-02
AMC449385	AMC449387	HORSESHOE GULCH-03
AMC449385	AMC449388	HORSESHOE GULCH-04
AMC449385	AMC449389	HORSESHOE GULCH-05
AMC449385	AMC449390	HORSESHOE GULCH-06
AMC449385	AMC449391	HORSESHOE GULCH-07
AMC449385	AMC449392	HORSESHOE GULCH-08
AMC449385	AMC449393	HORSESHOE GULCH-09
AMC449385	AMC449395	SOUTH GOLD GULCH-21
AMC449385	AMC449396	SOUTH GOLD GULCH-22
AMC449385	AMC449399	SOUTH GOLD GULCH-34
AMC449385	AMC449408	POOR FARM-009
AMC449385	AMC449409	POOR FARM-010
AMC449385	AMC449417	POOR FARM-018
AMC449385	AMC449424	POOR FARM-063
AMC449385	AMC449425	POOR FARM-064
AMC449385	AMC449428	POOR FARM-019
AMC449385	AMC449436	POOR FARM-027
AMC449385	AMC449437	POOR FARM-028
AMC449385	AMC449445	POOR FARM-036
AMC449385	AMC449446	POOR FARM-037
AMC449385	AMC449454	POOR FARM-045
AMC449385	AMC449455	POOR FARM-046
AMC449385	AMC449463	POOR FARM-054
AMC449385	AMC449464	POOR FARM-055
AMC449385	AMC449466	POOR FARM-066
AMC449385	AMC449474	POOR FARM-074

Date Produced: 10/26/2020

ConnectSuite Inc.:

The following is the delivery information for Certified Mail™/RRE item number 9214 8901 9403 8323 3302 51. Our records indicate that this item was delivered on 10/24/2020 at 09:54 a.m. in PHOENIX, AZ 85004. The scanned image of the recipient information is provided below.

Signature of Recipient :
(Authorized Agent)

Signature X	 Free post
Printed Name	Alex Chischilly

Address of Recipient :

Delivery Address	333 N Central Ave
---------------------	-------------------

Thank you for selecting the Postal Service for your mailing needs. If you require additional assistance, please contact your local post office or Postal Service representative.

Sincerely,
United States Postal Service

The customer reference number shown below is not validated or endorsed by the United States Postal Service. It is solely for customer use.

Customer Reference Number: C2329039.13257672

NOTICE!!

These documents have been scanned!

Do not place un-scanned documents beneath this notice!

Do not remove this notice from this file!

GPO Jacket No. 560-102
Print Order 61540
Rise Business Services, LLC
Job=AZ15 7/9/2019



Box Number= AZ15152



Claim Begin-End: AMC448978-AMC449013

3 Transfers



AZ15152-9

AMC448714-AMC449477

**NO
DOCUMENTS
FOUND**

NO DOCUMENTS FOUND
NO DOCUMENTS FOUND

NOTICE!!

These documents have been scanned!

Do not place un-scanned documents beneath this notice!

Do not remove this notice from this file!

GPO Jacket No. 560-102
Print Order 61540
Rise Business Services, LLC
Job=AZ15 7/9/2019




Box Number= AZ15152



Claim Begin-End: AMC448978-AMC449013

4 Annual Filings



AZ15152-9

AMC448714-AMC449477

28250

78672

450050 351177

448377

448595

448978

449014
2018

449385

July 31, 2018

After recording, return to:
Freeport-McMoRan Inc.
Attn: C. Loder
333 North Central Avenue
Phoenix, AZ 85004


Bureau of Land Management
Department of the Interior
One N. Central Avenue
Phoenix, AZ 85004

**NOTICE OF INTENT TO HOLD MINING CLAIMS AND PAYMENT OF BLM
MAINTENANCE FEE**

Re: Payment of Annual Claim Maintenance Fee

Dear Sir or Madam:

This will serve as notice that Freeport Minerals Corporation, whose address for purposes of this filing is Land and Water Department, 333 North Central Ave., Phoenix, Arizona 85004, intends to hold the mining claims and/or mill sites described on Exhibit A attached hereto for the assessment year ending at 12 o'clock, noon, on September 1, 2019 by payment of the annual maintenance fee of \$155 per claim or site. Payment of such amount is made herewith for such assessment year for each of the claims and sites, the name, and BLM serial number with the book and page or index number of recording of the location notice in the official records of Greenlee County, Arizona, of which, is set forth on Exhibit A attached hereto and by this reference incorporated herein.



Carolyn Loder for
Freeport Minerals Corporation


State of Arizona)
) ss.
County of Maricopa)

PHOENIX, ARIZONA
2018 JUL 31 A 10:38
RECORDED

The foregoing instrument was acknowledged before me on July 31st, 2018, by Carolyn Loder, on behalf of Freeport Minerals Corporation.

(Seal)

 **STEPHANIE D. TURTON**
Notary Public - State of Arizona
MARICOPA COUNTY
My Commission Expires Nov. 18, 2019



Notary Public
My commission expires: 11-18-2019

ENTERED
AUG 01 2018
BY: RAM

EXHIBIT A

County: Greenlee

State: AZ

BLM Serial #	Claim Name	Original Recording		Amended Recording		Location
		Recording #	Page #	Recording #	Page #	
AMC 028250	Mud Springs 165-A	94	425			SEC31-T01N-R28E
AMC 028251	Mud Springs 166-A	94	427			SEC31-T01N-R28E
AMC 028252	Mud Springs 167-A	94	429			SEC31-T01N-R28E
AMC 028253	Mud Springs 168-A	94	431			SEC31-T01N-R28E
AMC 028254	Mud Springs 169-A	94	433			SEC31-T01N-R28E
AMC 028255	Mud Springs 170-A	94	435			SEC31-T01N-R28E
AMC 028256	Mud Springs 171-A	94	437			SEC32-T01N-R28E
AMC 028257	Mud Springs 172-A	94	439			SEC32-T01N-R28E
AMC 028258	Mud Springs 173-A	94	441			SEC32-T01N-R28E
AMC 028259	Mud Springs 174-A	94	443			SEC32-T01N-R28E
AMC 028260	Mud Springs 175-A	94	445			SEC31-T01N-R28E
AMC 028261	Mud Springs 176-A	94	447			SEC31-T01N-R28E
AMC 028262	Mud Springs 177-A	94	449			SEC31-T01N-R28E
AMC 028263	Mud Springs 178-A	94	451			SEC31-T01N-R28E
AMC 028264	Mud Springs 179-A	94	453			SEC31-T01N-R28E
AMC 028265	Mud Springs 180-A	94	455			SEC31-T01N-R28E
AMC 028266	Mud Springs 181-A	94	457			SEC32-T01N-R28E
AMC 028267	Mud Springs 182-A	94	459			SEC32-T01N-R28E
AMC 028268	Mud Springs 183-A	94	461			SEC32-T01N-R28E
AMC 028269	Mud Springs 184-A	94	463			SEC32-T01N-R28E
AMC 078739	Mud Springs 12	54	487	92	603	SEC31-T01N-R28E
AMC 078740	Mud Springs 13	54	488			SEC31-T01N-R28E
AMC 078741	Mud Springs 14	54	489			SEC31-T01N-R28E
AMC 078742	Mud Springs 15	54	490			SEC31-T01N-R28E
AMC 078743	Mud Springs 16	54	491			SEC31-T01N-R28E
AMC 078744	Mud Springs 17	54	492			SEC31-T01N-R28E
AMC 078745	Mud Springs 18	54	493	76	815	SEC31-T01N-R28E
AMC 078746	Mud Springs 19	54	494			SEC31-T01N-R28E
AMC 078747	Mud Springs 20	54	495			SEC05-T01S-R28E
AMC 078748	Mud Springs 21	54	496			SEC05-T01S-R28E
AMC 078749	Mud Springs 22	54	497			SEC05-T01S-R28E
AMC 078750	Mud Springs 23	54	498	109	551	SEC05-T01S-R28E
AMC 078751	Mud Springs 24	54	499			SEC05-T01S-R28E
AMC 078752	Mud Springs 25	54	500			SEC04-T01S-R28E
AMC 078753	Mud Springs 26	54	501			SEC04-T01S-R28E
AMC 078754	Mud Springs 27	54	502			SEC05-T01S-R28E
AMC 078755	Mud Springs 28	54	503			SEC05-T01S-R28E
AMC 078756	Mud Springs 29	54	504	109	550	SEC05-T01S-R28E

Date: 5/7/2018

Page 1

EXHIBIT A

County: Greenlee

State: AZ

<u>BLM Serial #</u>	<u>Claim Name</u>	<u>Original Recording</u>		<u>Amended Recording</u>		<u>Location</u>
		<u>Recording #</u>	<u>Page #</u>	<u>Recording #</u>	<u>Page #</u>	
AMC 078757	Mud Springs 30	54	505	109	549	SEC05-T01S-R28E
AMC 078758	Mud Springs 31	54	506			SEC05-T01S-R28E
AMC 078759	Mud Springs 32	54	507			SEC05-T01S-R28E
AMC 078760	Mud Springs 33	54	508			SEC04-T01S-R28E
AMC 078761	Mud Springs 34	54	509			SEC04-T01S-R28E
AMC 078762	Mud Springs 35	54	510			SEC04-T01S-R28E
AMC 078763	Mud Springs 36	54	511			SEC04-T01S-R28E
AMC 078764	Mud Springs 37	54	512			SEC05-T01S-R28E
AMC 078765	Mud Springs 38	54	513			SEC05-T01S-R28E
AMC 078766	Mud Springs 39	54	514			SEC05-T01S-R28E
AMC 078767	Mud Springs 40	54	515			SEC05-T01S-R28E
AMC 078768	Mud Springs 41	54	516			SEC05-T01S-R28E
AMC 078769	Mud Springs 42	54	517			SEC05-T01S-R28E
AMC 078770	Mud Springs 43	54	518			SEC04-T01S-R28E
AMC 078771	Mud Springs 44	54	519			SEC04-T01S-R28E
AMC 078772	Mud Springs 45	54	520			SEC04-T01S-R28E
AMC 078773	Mud Springs 46	54	521			SEC04-T01S-R28E
AMC 078774	Mud Springs 47	54	522			SEC05-T01S-R28E
AMC 078775	Mud Springs 48	54	523			SEC05-T01S-R28E
AMC 078776	Mud Springs 49	54	524			SEC05-T01S-R28E
AMC 078777	Mud Springs 50	54	525			SEC05-T01S-R28E
AMC 078778	Mud Springs 51	54	526			SEC04-T01S-R28E
AMC 078779	Mud Springs 52	54	527			SEC04-T01S-R28E
AMC 078780	Mud Springs 53	54	528			SEC04-T01S-R28E
AMC 078781	Mud Springs 54	54	529			SEC04-T01S-R28E
AMC 078782	Mud Springs 55	54	530			SEC08-T01S-R28E
AMC 078783	Mud Springs 56	54	531			SEC08-T01S-R28E
AMC 078784	Mud Springs 57	54	532			SEC08-T01S-R28E
AMC 078785	Mud Springs 58	54	533			SEC08-T01S-R28E
AMC 078786	Mud Springs 59	54	534			SEC09-T01S-R28E
AMC 078787	Mud Springs 60	54	535			SEC09-T01S-R28E
AMC 078788	Mud Springs 61	54	536			SEC09-T01S-R28E
AMC 078789	Mud Springs 62	54	537			SEC09-T01S-R28E
AMC 078790	Mud Springs 63	54	538			SEC08-T01S-R28E
AMC 078791	Mud Springs 64	54	539			SEC08-T01S-R28E
AMC 078792	Mud Springs 65	54	540			SEC08-T01S-R28E
AMC 078793	Mud Springs 66	54	541			SEC08-T01S-R28E
AMC 078794	Mud Springs 67	54	542			SEC09-T01S-R28E

Date: 5/7/2018

Page 2

EXHIBIT A

County: Greenlee

State: AZ

<u>BLM Serial #</u>	<u>Claim Name</u>	<u>Original Recording</u>		<u>Amended Recording</u>		<u>Location</u>
		<u>Recording #</u>	<u>Page #</u>	<u>Recording #</u>	<u>Page #</u>	
AMC 078795	Mud Springs 68	54	543			SEC09-T01S-R28E
AMC 078796	Mud Springs 69	54	544			SEC09-T01S-R28E
AMC 078797	Mud Springs 70	54	545			SEC09-T01S-R28E
AMC 078798	Mud Springs 71	54	546			SEC08-T01S-R28E
AMC 078799	Mud Springs 72	54	547			SEC08-T01S-R28E
AMC 078800	Mud Springs 73	54	548			SEC08-T01S-R28E
AMC 078801	Mud Springs 74	54	549			SEC08-T01S-R28E
AMC 078802	Mud Springs 75	54	550			SEC09-T01S-R28E
AMC 078803	Mud Springs 76	54	551			SEC09-T01S-R28E
AMC 078804	Mud Springs 77	54	552			SEC09-T01S-R28E
AMC 078805	Mud Springs 78	54	553			SEC09-T01S-R28E
AMC 078806	Mud Springs 79	54	554			SEC09-T01S-R28E
AMC 078807	Mud Springs 80	54	555			SEC09-T01S-R28E
AMC 078808	Mud Springs 81	54	556			SEC09-T01S-R28E
AMC 078809	Mud Springs 82	54	557			SEC09-T01S-R28E
AMC 078810	Mud Springs 83	54	558			SEC08-T01S-R28E
AMC 078811	Mud Springs 84	54	559			SEC08-T01S-R28E
AMC 078812	Mud Springs 85	54	560			SEC08-T01S-R28E
AMC 078813	Mud Springs 86	54	561			SEC09-T01S-R28E
AMC 078814	Mud Springs 87	54	562			SEC09-T01S-R28E
AMC 078815	Mud Springs 88	54	563			SEC09-T01S-R28E
AMC 078816	Mud Springs 89	54	564			SEC09-T01S-R28E
AMC 078817	Mud Springs 90	54	565			SEC09-T01S-R28E
AMC 078818	Mud Springs 91	54	566			SEC09-T01S-R28E
AMC 078819	Mud Springs 92	54	567			SEC09-T01S-R28E
AMC 078820	Mud Springs 93	54	568			SEC09-T01S-R28E
AMC 078821	Mud Springs 94	54	569			SEC17-T01S-R28E
AMC 078822	Mud Springs 95	54	570			SEC17-T01S-R28E
AMC 078823	Mud Springs 96	54	571			SEC16-T01S-R28E
AMC 078824	Mud Springs 97	54	572			SEC16-T01S-R28E
AMC 078825	Mud Springs 98	54	573			SEC16-T01S-R28E
AMC 078826	Mud Springs 99	54	574			SEC16-T01S-R28E
AMC 078827	Mud Springs 100	54	575			SEC16-T01S-R28E
AMC 078828	Mud Springs 101	54	576			SEC16-T01S-R28E
AMC 078829	Mud Springs 102	54	577			SEC16-T01S-R28E
AMC 078830	Mud Springs 103	54	578			SEC16-T01S-R28E
AMC 078831	Mud Springs 104	54	579			SEC17-T01S-R28E
AMC 078832	Mud Springs 105	54	580			SEC17-T01S-R28E

Date: 5/7/2018

Page 3

EXHIBIT A

County: Greenlee

State: AZ

BLM Serial #	Claim Name	Original Recording		Amended Recording		Location
		Recording #	Page #	Recording #	Page #	
AMC 078833	Mud Springs 106	54	581			SEC17-T01S-R28E
AMC 078834	Mud Springs 107	54	582			SEC17-T01S-R28E
AMC 078835	Mud Springs 108	54	583			SEC16-T01S-R28E
AMC 078836	Mud Springs 109	54	584			SEC16-T01S-R28E
AMC 078837	Mud Springs 110	54	585			SEC16-T01S-R28E
AMC 078838	Mud Springs 111	54	586			SEC16-T01S-R28E
AMC 078839	Mud Springs 112	54	587			SEC16-T01S-R28E
AMC 078840	Mud Springs 113	54	588			SEC16-T01S-R28E
AMC 078841	Mud Springs 114	54	589			SEC16-T01S-R28E
AMC 078842	Mud Springs 115	54	590			SEC16-T01S-R28E
AMC 078843	Mud Springs 116	54	591			SEC17-T01S-R28E
AMC 078844	Mud Springs 117	54	592			SEC17-T01S-R28E
AMC 078845	Mud Springs 118	54	593			SEC17-T01S-R28E
AMC 078846	Mud Springs 119	54	594			SEC17-T01S-R28E
AMC 078847	Mud Springs 120	54	595			SEC16-T01S-R28E
AMC 078848	Mud Springs 121	54	596			SEC16-T01S-R28E
AMC 078849	Mud Springs 122	54	597			SEC16-T01S-R28E
AMC 078850	Mud Springs 123	54	598			SEC16-T01S-R28E
AMC 078851	Mud Springs 124	54	599			SEC16-T01S-R28E
AMC 078852	Mud Springs 125	55	01			SEC16-T01S-R28E
AMC 078853	Mud Springs 126	55	02			SEC16-T01S-R28E
AMC 078854	Mud Springs 127	55	03			SEC16-T01S-R28E
AMC 078855	Mud Springs 128	55	04			SEC17-T01S-R28E
AMC 078856	Mud Springs 129	55	05			SEC17-T01S-R28E
AMC 078857	Mud Springs 130	55	06			SEC17-T01S-R28E
AMC 078858	Mud Springs 131	55	07			SEC17-T01S-R28E
AMC 078859	Mud Springs 132	55	08			SEC16-T01S-R28E
AMC 078860	Mud Springs 133	55	09			SEC16-T01S-R28E
AMC 078861	Mud Springs 134	55	10			SEC16-T01S-R28E
AMC 078862	Mud Springs 135	55	11			SEC16-T01S-R28E
AMC 078863	Mud Springs 136-A	55	12	170	465	SEC16-T01S-R28E
AMC 078864	Mud Springs 137	55	13			SEC16-T01S-R28E
AMC 078865	Mud Springs 138	55	14			SEC16-T01S-R28E
AMC 078866	Mud Springs 139	55	15			SEC16-T01S-R28E
AMC 078867	Mud Springs 140	55	16			SEC20-T01S-R28E
AMC 078868	Mud Springs 141	55	17			SEC20-T01S-R28E
AMC 078869	Mud Springs 142	55	18			SEC20-T01S-R28E
AMC 078870	Mud Springs 143	55	19			SEC21-T01S-R28E

Date: 5/7/2018

EXHIBIT A

County: Greenlee

State: AZ

BLM Serial #	Claim Name	Original Recording		Amended Recording		Location
		Recording #	Page #	Recording #	Page #	
AMC 078871	Mud Springs 144	55	20			SEC21-T01S-R28E
AMC 078872	Mud Springs 145	55	21			SEC21-T01S-R28E
AMC 078873	Mud Springs 146	55	22			SEC21-T01S-R28E
AMC 078874	Mud Springs 147-A	55	23	170	467	SEC21-T01S-R28E
AMC 078875	Mud Springs 148	55	24			SEC21-T01S-R28E
AMC 078876	Mud Springs 149	55	25			SEC21-T01S-R28E
AMC 078877	Mud Springs 150	55	26			SEC21-T01S-R28E
AMC 078878	Mud Springs 151	55	27			SEC20-T01S-R28E
AMC 078879	Mud Springs 152	55	28			SEC20-T01S-R28E
AMC 078880	Mud Springs 153	65	627			SEC31-T01N-R28E
AMC 078881	Mud Springs 154	65	628			SEC31-T01N-R28E
AMC 078882	Mud Springs 155	65	629			SEC31-T01N-R28E
AMC 078883	Mud Springs 156	65	630			SEC31-T01N-R28E
AMC 078884	Mud Springs 157	65	631			SEC32-T01N-R28E
AMC 078885	Mud Springs 158	65	632			SEC32-T01N-R28E
AMC 078886	Mud Springs 159	65	633			SEC32-T01N-R28E
AMC 078887	Mud Springs 160	65	634			SEC32-T01N-R28E
AMC 078888	Mud Springs 161	65	635			SEC32-T01N-R28E
AMC 078889	Mud Springs 162	65	636			SEC32-T01N-R28E
AMC 078890	Mud Springs 163	65	637			SEC32-T01N-R28E
AMC 078891	Mud Springs 164	65	638			SEC32-T01N-R28E
AMC 078896	Mud Springs No. 5	54	485			SEC33-T01N-R28E
AMC 078897	Mud Springs No. 6	54	486			SEC34-T01N-R28E
AMC 078899	Bee Canyon No. 1	76	817			SEC22-T01S-R28E
AMC 078900	Bee Canyon No. 2	76	818			SEC27-T01S-R28E
AMC 078901	Bee Canyon No. 3	76	819			SEC28-T01S-R28E
AMC 351177	JM-O	234	76			SEC35-T01S-R30E
AMC 351178	JM-B	234	91			SEC12-T02S-R29E
AMC 351179	JM-D	234	88			SEC07-T02S-R30E
AMC 351180	JM-H	234	85			SEC08-T02S-R30E
AMC 351181	JM-J	234	82			SEC08-T02S-R30E
AMC 351182	JM-M	234	79			SEC34-T01S-R30E
AMC 448377	WEST GOLD GULCH-001	2017-01191				SEC24-T04S-R28E
AMC 448378	WEST GOLD GULCH-002	2017-01192				SEC24-T04S-R28E
AMC 448379	WEST GOLD GULCH-003	2017-01193				SEC24-T04S-R28E
AMC 448380	WEST GOLD GULCH-004	2017-01194				SEC24-T04S-R28E

Date: 5/7/2018

Page 5

EXHIBIT A

County: Greenlee

State: AZ

<u>BLM Serial #</u>	<u>Claim Name</u>	<u>Original Recording</u>		<u>Amended Recording</u>		<u>Location</u>
		<u>Recording #</u>	<u>Page #</u>	<u>Recording #</u>	<u>Page #</u>	
AMC 448381	WEST GOLD GULCH-005	2017-01195				SEC24-T04S-R28E
AMC 448382	WEST GOLD GULC-006	2017-01196				SEC24-T04S-R28E
AMC 448383	WEST GOLD GULCH-007	2017-01197				SEC24-T04S-R28E
AMC 448384	WEST GOLD GULCH-008	2017-01198				SEC24-T04S-R28E
AMC 448385	WEST GOLD GULCH-009	2017-01199				SEC24-T04S-R28E
AMC 448386	WEST GOLD GULCH-010	2017-01200				SEC24-T04S-R28E
AMC 448387	WEST GOLD GULCH-011	2017-01201				SEC24-T04S-R28E
AMC 448388	WEST GOLD GULCH-012	2017-01202				SEC24-T04S-R28E
AMC 448389	WEST GOLD GULCH-013	2017-01203				SEC24-T04S-R28E
AMC 448390	WEST GOLD GULCH-014	2017-01204				SEC24-T04S-R28E
AMC 448391	WEST GOLD GULCH-015	2017-01205				SEC24-T04S-R28E
AMC 448392	WEST GOLD GULCH-016	2017-01206				SEC24-T04S-R28E
AMC 448393	WEST GOLD GULCH-017	2017-01207				SEC24-T04S-R28E
AMC 448394	WEST GOLD GULCH-018	2017-01208				SEC24-T04S-R28E
AMC 448395	WEST GOLD GULCH-019	2017-01209				SEC24-T04S-R28E
AMC 448396	WEST GOLD GULCH-020	2017-01210				SEC24-T04S-R28E
AMC 448397	WEST GOLD GULCH-021	2017-01211				SEC24-T04S-R28E
AMC 448398	WEST GOLD GULCH-022	2017-01212				SEC24-T04S-R28E
AMC 448399	WEST GOLD GULCH-023	2017-01213				SEC13-T04S-R28E
AMC 448400	WEST GOLD GULCH-024	2017-01214				SEC13-T04S-R28E
AMC 448401	WEST GOLD GULCH-025	2017-01215				SEC13-T04S-R28E
AMC 448402	WEST GOLD GULCH-026	2017-01216				SEC13-T04S-R28E
AMC 448403	WEST GOLD GULCH-027	2017-01217				SEC13-T04S-R28E
AMC 448404	WEST GOLD GULCH-028	2017-01218				SEC13-T04S-R28E
AMC 448405	WEST GOLD GULCH-029	2017-01219				SEC13-T04S-R28E

Date: 5/7/2018

EXHIBIT A

County: Greenlee

State: AZ

<u>BLM Serial #</u>	<u>Claim Name</u>	<u>Original Recording</u>		<u>Amended Recording</u>		<u>Location</u>
		<u>Recording #</u>	<u>Page #</u>	<u>Recording #</u>	<u>Page #</u>	
AMC 448406	WEST GOLD GULCH-030	2017-01220				SEC13-T04S-R28E
AMC 448407	WEST GOLD GULCH-031	2017-01221				SEC13-T04S-R28E
AMC 448408	WEST GOLD GULCH-032	2017-01222				SEC13-T04S-R28E
AMC 448409	WEST GOLD GULCH-033	2017-01223				SEC13-T04S-R28E
AMC 448410	WEST GOLD GULCH-034	2017-01224				SEC13-T04S-R28E
AMC 448411	WEST GOLD GULCH-035	2017-01225				SEC13-T04S-R28E
AMC 448412	WEST GOLD GULCH-036	2017-01226				SEC13-T04S-R28E
AMC 448413	WEST GOLD GULCH-037	2017-01227				SEC13-T04S-R28E
AMC 448414	WEST GOLD GULCH-038	2017-01228				SEC13-T04S-R28E
AMC 448415	WEST GOLD GULCH-039	2017-01229				SEC13-T04S-R28E
AMC 448416	WEST GOLD GULCH-040	2017-01230				SEC13-T04S-R28E
AMC 448417	WEST GOLD GULCH-041	2017-01231				SEC13-T04S-R28E
AMC 448418	WEST GOLD GULCH-042	2017-01232				SEC13-T04S-R28E
AMC 448419	WEST GOLD GULCH-043	2017-01233				SEC13-T04S-R28E
AMC 448420	WEST GOLD GULCH-044	2017-01234				SEC13-T04S-R28E
AMC 448421	WEST GOLD GULCH-045	2017-01235				SEC13-T04S-R28E
AMC 448422	WEST GOLD GULCH-046	2017-01236				SEC14-T04S-R28E
AMC 448423	WEST GOLD GULCH-047	2017-01237				SEC14-T04S-R28E
AMC 448424	WEST GOLD GULCH-048	2017-01238				SEC14-T04S-R28E
AMC 448425	WEST GOLD GULCH-049	2017-01239				SEC14-T04S-R28E
AMC 448426	WEST GOLD GULCH-050	2017-01240				SEC14-T04S-R28E
AMC 448427	WEST GOLD GULCH-051	2017-01241				SEC14-T04S-R28E
AMC 448428	WEST GOLD GULCH-052	2017-01242				SEC14-T04S-R28E
AMC 448429	WEST GOLD GULCH-053	2017-01243				SEC14-T04S-R28E
AMC 448430	WEST GOLD GULCH-054	2017-01244				SEC14-T04S-R28E

Date: 5/7/2018

EXHIBIT A

County: Greenlee

State: AZ

<u>BLM Serial #</u>	<u>Claim Name</u>	<u>Original Recording</u>		<u>Amended Recording</u>		<u>Location</u>
		<u>Recording #</u>	<u>Page #</u>	<u>Recording #</u>	<u>Page #</u>	
AMC 448431	WEST GOLD GULCH-055	2017-01245				SEC14-T04S-R28E
AMC 448432	WEST GOLD GULCH-056	2017-01246				SEC14-T04S-R28E
AMC 448433	WEST GOLD GULCH-057	2017-01247				SEC14-T04S-R28E
AMC 448434	WEST GOLD GULCH-058	2017-01248				SEC14-T04S-R28E
AMC 448435	WEST GOLD GULCH-059	2017-01249				SEC14-T04S-R28E
AMC 448436	WEST GOLD GULCH-060	2017-01250				SEC14-T04S-R28E
AMC 448437	WEST GOLD GULCH-061	2017-01251				SEC14-T04S-R28E
AMC 448438	WEST GOLD GULCH-062	2017-01252				SEC14-T04S-R28E
AMC 448439	WEST GOLD GULCH-063	2017-01253				SEC14-T04S-R28E
AMC 448440	WEST GOLD GULCH-064	2017-01254				SEC14-T04S-R28E
AMC 448441	WEST GOLD GULCH-065	2017-01255				SEC14-T04S-R28E
AMC 448442	WEST GOLD GULCH-066	2017-01256				SEC14-T04S-R28E
AMC 448443	WEST GOLD GULCH-067	2017-01257				SEC14-T04S-R28E
AMC 448444	WEST GOLD GULCH-068	2017-01258				SEC14-T04S-R28E
AMC 448445	WEST GOLD GULCH-069	2017-01259				SEC14-T04S-R28E
AMC 448446	WEST GOLD GULCH-070	2017-01260				SEC14-T04S-R28E
AMC 448447	WEST GOLD GULCH-071	2017-01261				SEC14-T04S-R28E
AMC 448448	WEST GOLD GULCH-072	2017-01262				SEC14-T04S-R28E
AMC 448449	WEST GOLD GULCH-073	2017-01263				SEC14-T04S-R28E
AMC 448450	WEST GOLD GULCH-074	2017-01264				SEC14-T04S-R28E
AMC 448451	WEST GOLD GULCH-075	2017-01265				SEC14-T04S-R28E
AMC 448452	WEST GOLD GULCH-076	2017-01266				SEC14-T04S-R28E
AMC 448453	WEST GOLD GULCH-077	2017-01267				SEC14-T04S-R28E
AMC 448454	WEST GOLD GULCH-078	2017-01268				SEC14-T04S-R28E
AMC 448455	WEST GOLD GULCH-079	2017-01269				SEC14-T04S-R28E

Date: 5/7/2018

PHOENIX, ARIZONA
 JUL 31 2018
 10 10 10

EXHIBIT A

County: Greenlee

State: AZ

BLM Serial #	Claim Name	Original Recording		Amended Recording		Location
		Recording #	Page #	Recording #	Page #	
AMC 448456	WEST GOLD GULCH-080	2017-01270				SEC14-T04S-R28E
AMC 448457	WEST GOLD GULCH-081	2017-01271				SEC14-T04S-R28E
AMC 448458	WEST GOLD GULCH-082	2017-01272				SEC14-T04S-R28E
AMC 448459	WEST GOLD GULCH-083	2017-01273				SEC14-T04S-R28E
AMC 448460	WEST GOLD GULCH-084	2017-01274				SEC14-T04S-R28E
AMC 448461	WEST GOLD GULCH-085	2017-01275				SEC14-T04S-R28E
AMC 448462	WEST GOLD GULCH-086	2017-01276				SEC14-T04S-R28E
AMC 448463	WEST GOLD GULCH-087	2017-01277				SEC14-T04S-R28E
AMC 448464	WEST GOLD GULCH-088	2017-01278				SEC14-T04S-R28E
AMC 448465	WEST GOLD GULCH-089	2017-01279				SEC14-T04S-R28E
AMC 448466	WEST GOLD GULCH-090	2017-01280				SEC14-T04S-R28E
AMC 448467	WEST GOLD GULCH-091	2017-01281				SEC14-T04S-R28E
AMC 448468	WEST GOLD GULCH-092	2017-01282				SEC14-T04S-R28E
AMC 448595	WEST GOLD GULCH-093	2018-00027				SEC23-T04S-R28E
AMC 448596	WEST GOLD GULCH-094	2018-00028				SEC23-T04S-R28E
AMC 448597	WEST GOLD GULCH-095	2018-00029				SEC23-T04S-R28E
AMC 448598	WEST GOLD GULCH-096	2018-00030				SEC24-T04S-R28E
AMC 448599	WEST GOLD GULCH-097	2018-00031				SEC24-T04S-R28E
AMC 448600	WEST GOLD GULCH-098	2018-00032				SEC23-T04S-R28E
AMC 448601	WEST GOLD GULCH-099	2018-00033				SEC23-T04S-R28E
AMC 448602	WEST GOLD GULCH-100	2018-00034				SEC23-T04S-R28E
AMC 448603	WEST GOLD GULCH-101	2018-00035				SEC23-T04S-R28E
AMC 448604	WEST GOLD GULCH-102	2018-00036				SEC23-T04S-R28E
AMC 448605	WEST GOLD GULCH-103	2018-00037				SEC23-T04S-R28E
AMC 448606	WEST GOLD GULCH-104	2018-00038				SEC24-T04S-R28E

Date: 5/7/2018

EXHIBIT A

County: Greenlee

State: AZ

<u>BLM Serial #</u>	<u>Claim Name</u>	<u>Original Recording</u>		<u>Amended Recording</u>		<u>Location</u>
		<u>Recording #</u>	<u>Page #</u>	<u>Recording #</u>	<u>Page #</u>	
AMC 448607	WEST GOLD GULCH-105	2018-00039				SEC24-T04S-R28E
AMC 448608	WEST GOLD GULCH-106	2018-00040				SEC23-T04S-R28E
AMC 448609	WEST GOLD GULCH-107	2018-00041				SEC23-T04S-R28E
AMC 448610	WEST GOLD GULCH-108	2018-00042				SEC23-T04S-R28E
AMC 448611	WEST GOLD GULCH-109	2018-00043				SEC23-T04S-R28E
AMC 448612	WEST GOLD GULCH-110	2018-00044				SEC23-T04S-R28E
AMC 448613	WEST GOLD GULCH-111	2018-00045				SEC23-T04S-R28E
AMC 448978	Horseshoe Gulch-10	2018-00163				SEC01-T04S-R28E
AMC 448979	Horseshoe Gulch-11	2018-00164				SEC01-T04S-R28E
AMC 448980	Horseshoe Gulch-12	2018-00165				SEC01-T04S-R28E
AMC 448981	Horseshoe Gulch-13	2018-00166				SEC12-T04S-R28E
AMC 448982	Horseshoe Gulch-14	2018-00167				SEC12-T04S-R28E
AMC 448983	Horseshoe Gulch-15	2018-00168				SEC12-T04S-R28E
AMC 448984	Horseshoe Gulch-16	2018-00169				SEC12-T04S-R28E
AMC 448985	Horseshoe Gulch-17	2018-00170				SEC12-T04S-R28E
AMC 448986	Horseshoe Gulch-18	2018-00171				SEC12-T04S-R28E
AMC 448987	Horseshoe Gulch-19	2018-00172				SEC12-T04S-R28E
AMC 448988	Horseshoe Gulch-20	2018-00173				SEC12-T04S-R28E
AMC 448989	Horseshoe Gulch-21	2018-00174				SEC12-T04S-R28E
AMC 448990	Horseshoe Gulch-22	2018-00175				SEC12-T04S-R28E
AMC 448991	Horseshoe Gulch-23	2018-00176				SEC12-T04S-R28E
AMC 448992	Horseshoe Gulch-24	2018-00177				SEC12-T04S-R28E
AMC 448993	Horseshoe Gulch-25	2018-00178				SEC12-T04S-R28E
AMC 448994	Horseshoe Gulch-26	2018-00179				SEC12-T04S-R28E
AMC 448995	Horseshoe Gulch-27	2018-00180				SEC12-T04S-R28E
AMC 448996	Horseshoe Gulch-28	2018-00181				SEC12-T04S-R28E
AMC 448997	Horseshoe Gulch-29	2018-00182				SEC12-T04S-R28E
AMC 448998	Horseshoe Gulch-30	2018-00183				SEC12-T04S-R28E
AMC 448999	Horseshoe Gulch-31	2018-00184				SEC12-T04S-R28E
AMC 449000	Horseshoe Gulch-32	2018-00185				SEC12-T04S-R28E
AMC 449001	Horseshoe Gulch-33	2018-00186				SEC12-T04S-R28E
AMC 449002	Horseshoe Gulch-34	2018-00187				SEC12-T04S-R28E
AMC 449003	Horseshoe Gulch-35	2018-00188				SEC12-T04S-R28E
AMC 449004	Horseshoe Gulch-36	2018-00189				SEC12-T04S-R28E
AMC 449005	Horseshoe Gulch-37	2018-00190				SEC12-T04S-R28E

Date: 5/7/2018

EXHIBIT A

County: Greenlee

State: AZ

Original Recording

Amended Recording

<u>BLM Serial #</u>	<u>Claim Name</u>	<u>Recording #</u>	<u>Page #</u>	<u>Recording #</u>	<u>Page #</u>	<u>Location</u>
AMC 449006	Horseshoe Gulch-38	2018-00191				SEC12-T04S-R28E
AMC 449007	Horseshoe Gulch-39	2018-00192				SEC12-T04S-R28E
AMC 449008	Horseshoe Gulch-40	2018-00193				SEC12-T04S-R28E
AMC 449009	Horseshoe Gulch-41	2018-00194				SEC12-T04S-R28E
AMC 449010	Horseshoe Gulch-42	2018-00195				SEC12-T04S-R28E
AMC 449011	Horseshoe Gulch-43	2018-00196				SEC12-T04S-R28E
AMC 449012	Horseshoe Gulch-44	2018-00197				SEC12-T04S-R28E
AMC 449013	Horseshoe Gulch-45	2018-00198				SEC12-T04S-R28E
AMC 449014	South Gold Gulch-01	2018-00135				SEC25-T04S-R28E
AMC 449015	South Gold Gulch-02	2018-00136				SEC25-T04S-R28E
AMC 449016	South Gold Gulch-03	2018-00137				SEC25-T04S-R28E
AMC 449017	South Gold Gulch-04	2018-00138				SEC25-T04S-R28E
AMC 449018	South Gold Gulch-05	2018-00139				SEC25-T04S-R28E
AMC 449019	South Gold Gulch-06	2018-00140				SEC25-T04S-R28E
AMC 449020	South Gold Gulch-07	2018-00141				SEC25-T04S-R28E
AMC 449021	South Gold Gulch-08	2018-00142				SEC25-T04S-R28E
AMC 449022	South Gold Gulch-09	2018-00143				SEC25-T04S-R28E
AMC 449023	South Gold Gulch-10	2018-00144				SEC25-T04S-R28E
AMC 449024	South Gold Gulch-11	2018-00145				SEC25-T04S-R28E
AMC 449025	South Gold Gulch-12	2018-00146				SEC25-T04S-R28E
AMC 449026	South Gold Gulch-13	2018-00147				SEC25-T04S-R28E
AMC 449027	South Gold Gulch-14	2018-00148				SEC36-T04S-R28E
AMC 449028	South Gold Gulch-15	2018-00149				SEC36-T04S-R28E
AMC 449029	South Gold Gulch-16	2018-00150				SEC36-T04S-R28E
AMC 449030	South Gold Gulch-17	2018-00151				SEC36-T04S-R28E
AMC 449031	South Gold Gulch-18	2018-00152				SEC36-T04S-R28E
AMC 449032	South Gold Gulch-19	2018-00153				SEC36-T04S-R28E
AMC 449033	South Gold Gulch-24	2018-00154				SEC36-T04S-R28E
AMC 449034	South Gold Gulch-25	2018-00155				SEC36-T04S-R28E
AMC 449035	South Gold Gulch-26	2018-00156				SEC36-T04S-R28E
AMC 449036	South Gold Gulch-27	2018-00157				SEC36-T04S-R28E
AMC 449037	South Gold Gulch-28	2018-00158				SEC36-T04S-R28E
AMC 449038	South Gold Gulch-29	2018-00159				SEC36-T04S-R28E
AMC 449039	South Gold Gulch-30	2018-00160				SEC36-T04S-R28E
AMC 449040	South Gold Gulch-31	2018-00161				SEC36-T04S-R28E
AMC 449041	South Gold Gulch-32	2018-00162				SEC36-T04S-R28E
AMC 449385	HORSESHOE GULCH-01	2018-00428				SEC01-T04S-R28E

Date: 5/7/2018

Page 11

EXHIBIT A

County: Greenlee

State: AZ

<u>BLM Serial #</u>	<u>Claim Name</u>	<u>Original Recording</u>		<u>Amended Recording</u>		<u>Location</u>
		<u>Recording #</u>	<u>Page #</u>	<u>Recording #</u>	<u>Page #</u>	
AMC 449386	HORSESHOE GULCH-02	2018-00429				SEC01-T04S-R28E
AMC 449387	HORSESHOE GULCH-03	2018-00430				SEC01-T04S-R28E
AMC 449388	HORSESHOE GULCH-04	2018-00431				SEC01-T04S-R28E
AMC 449389	HORSESHOE GULCH-05	2018-00432				SEC01-T04S-R28E
AMC 449390	HORSESHOE GULCH-06	2018-00433				SEC01-T04S-R28E
AMC 449391	HORSESHOE GULCH-07	2018-00434				SEC01-T04S-R28E
AMC 449392	HORSESHOE GULCH-08	2018-00435				SEC01-T04S-R28E
AMC 449393	HORSESHOE GULCH-09	2018-00436				SEC01-T04S-R28E
AMC 449394	SOUTH GOLD GULCH-20	2018-00510				SEC25-T04S-R28E
AMC 449395	SOUTH GOLD GULCH-21	2018-00511				SEC25-T04S-R28E
AMC 449396	SOUTH GOLD GULCH-22	2018-00512				SEC25-T04S-R28E
AMC 449397	SOUTH GOLD GULCH-23	2018-00513				SEC25-T04S-R28E
AMC 449398	SOUTH GOLD GULCH-33	2018-00514				SEC25-T04S-R28E
AMC 449399	SOUTH GOLD GULCH-34	2018-00515				SEC25-T04S-R28E
AMC 449400	SOUTH GOLD GULCH-35	2018-00516				SEC25-T04S-R28E
AMC 449401	SOUTH GOLD GULCH-36	2018-00517				SEC25-T04S-R28E
AMC 449402	SOUTH GOLD GULCH-37	2018-00518				SEC25-T04S-R28E
AMC 449403	POOR FARM-004	2018-00437				SEC03-T04S-R28E
AMC 449404	POOR FARM-005	2018-00438				SEC03-T04S-R28E
AMC 449405	POOR FARM-006	2018-00439				SEC03-T04S-R28E
AMC 449406	POOR FARM-007	2018-00440				SEC03-T04S-R28E
AMC 449407	POOR FARM-008	2018-00441				SEC03-T04S-R28E
AMC 449408	POOR FARM-009	2018-00442				SEC03-T04S-R28E
AMC 449409	POOR FARM-010	2018-00443				SEC03-T04S-R28E
AMC 449410	POOR FARM-011	2018-00444				SEC03-T04S-R28E
AMC 449411	POOR FARM-012	2018-00445				SEC03-T04S-R28E
AMC 449412	POOR FARM-013	2018-00446				SEC03-T04S-R28E
AMC 449413	POOR FARM-014	2018-00447				SEC03-T04S-R28E
AMC 449414	POOR FARM-015	2018-00448				SEC03-T04S-R28E

Date: 5/7/2018

EXHIBIT A

County: Greenlee

State: AZ

<u>BLM Serial #</u>	<u>Claim Name</u>	<u>Original Recording</u>		<u>Amended Recording</u>		<u>Location</u>
		<u>Recording #</u>	<u>Page #</u>	<u>Recording #</u>	<u>Page #</u>	
AMC 449415	POOR FARM-016	2018-00449				SEC03-T04S-R28E
AMC 449416	POOR FARM-017	2018-00450				SEC03-T04S-R28E
AMC 449417	POOR FARM-018	2018-00451				SEC03-T04S-R28E
AMC 449418	POOR FARM-057	2018-00452				SEC03-T04S-R28E
AMC 449419	POOR FARM-058	2018-00453				SEC03-T04S-R28E
AMC 449420	POOR FARM-059	2018-00454				SEC03-T04S-R28E
AMC 449421	POOR FARM-060	2018-00455				SEC03-T04S-R28E
AMC 449422	POOR FARM-061	2018-00456				SEC03-T04S-R28E
AMC 449423	POOR FARM-062	2018-00457				SEC03-T04S-R28E
AMC 449424	POOR FARM-063	2018-00458				SEC03-T04S-R28E
AMC 449425	POOR FARM-064	2018-00459				SEC03-T04S-R28E
AMC 449426	POOR FARM-065	2018-00460				SEC03-T04S-R28E
AMC 449427	POOR FARM-076	2018-00461				SEC03-T04S-R28E
AMC 449428	POOR FARM-019	2018-00462				SEC03-T04S-R28E
AMC 449429	POOR FARM-020	2018-00463				SEC03-T04S-R28E
AMC 449430	POOR FARM-021	2018-00464				SEC03-T04S-R28E
AMC 449431	POOR FARM-022	2018-00465				SEC03-T04S-R28E
AMC 449432	POOR FARM-023	2018-00466				SEC03-T04S-R28E
AMC 449433	POOR FARM-024	2018-00467				SEC03-T04S-R28E
AMC 449434	POOR FARM-025	2018-00468				SEC03-T04S-R28E
AMC 449435	POOR FARM-026	2018-00469				SEC04-T04S-R28E
AMC 449436	POOR FARM-027	2018-00470				SEC04-T04S-R28E
AMC 449437	POOR FARM-028	2018-00471				SEC04-T04S-R28E
AMC 449438	POOR FARM-029	2018-00472				SEC04-T04S-R28E
AMC 449439	POOR FARM-030	2018-00473				SEC04-T04S-R28E
AMC 449440	POOR FARM-031	2018-00474				SEC04-T04S-R28E
AMC 449441	POOR FARM-032	2018-00475				SEC04-T04S-R28E
AMC 449442	POOR FARM-033	2018-00476				SEC04-T04S-R28E
AMC 449443	POOR FARM-034	2018-00477				SEC04-T04S-R28E
AMC 449444	POOR FARM-035	2018-00478				SEC04-T04S-R28E
AMC 449445	POOR FARM-036	2018-00479				SEC04-T04S-R28E
AMC 449446	POOR FARM-037	2018-00480				SEC04-T04S-R28E
AMC 449447	POOR FARM-038	2018-00481				SEC04-T04S-R28E
AMC 449448	POOR FARM-039	2018-00482				SEC04-T04S-R28E
AMC 449449	POOR FARM-040	2018-00483				SEC04-T04S-R28E
AMC 449450	POOR FARM-041	2018-00484				SEC04-T04S-R28E
AMC 449451	POOR FARM-042	2018-00485				SEC04-T04S-R28E
AMC 449452	POOR FARM-043	2018-00486				SEC04-T04S-R28E

Date: 5/7/2018

EXHIBIT A

County: Greenlee

State: AZ

<u>BLM Serial #</u>	<u>Claim Name</u>	<u>Original Recording</u>		<u>Amended Recording</u>		<u>Location</u>
		<u>Recording #</u>	<u>Page #</u>	<u>Recording #</u>	<u>Page #</u>	
AMC 449453	POOR FARM-044	2018-00487				SEC04-T04S-R28E
AMC 449454	POOR FARM-045	2018-00488				SEC04-T04S-R28E
AMC 449455	POOR FARM-046	2018-00489				SEC05-T04S-R28E
AMC 449456	POOR FARM-047	2018-00490				SEC05-T04S-R28E
AMC 449457	POOR FARM-048	2018-00491				SEC05-T04S-R28E
AMC 449458	POOR FARM-049	2018-00492				SEC05-T04S-R28E
AMC 449459	POOR FARM-050	2018-00493				SEC05-T04S-R28E
AMC 449460	POOR FARM-051	2018-00494				SEC05-T04S-R28E
AMC 449461	POOR FARM-052	2018-00495				SEC05-T04S-R28E
AMC 449462	POOR FARM-053	2018-00496				SEC05-T04S-R28E
AMC 449463	POOR FARM-054	2018-00497				SEC05-T04S-R28E
AMC 449464	POOR FARM-055	2018-00498				SEC05-T04S-R28E
AMC 449465	POOR FARM-056	2018-00499				SEC05-T04S-R28E
AMC 449466	POOR FARM-066	2018-00500				SEC05-T04S-R28E
AMC 449467	POOR FARM-067	2018-00501				SEC05-T04S-R28E
AMC 449468	POOR FARM-068	2018-00502				SEC05-T04S-R28E
AMC 449469	POOR FARM-069	2018-00503				SEC05-T04S-R28E
AMC 449470	POOR FARM-070	2018-00504				SEC05-T04S-R28E
AMC 449471	POOR FARM-071	2018-00505				SEC05-T04S-R28E
AMC 449472	POOR FARM-072	2018-00506				SEC05-T04S-R28E
AMC 449473	POOR FARM-073	2018-00507				SEC05-T04S-R28E
AMC 449474	POOR FARM-074	2018-00508				SEC05-T04S-R28E
AMC 449475	POOR FARM-075	2018-00509				SEC05-T04S-R28E
AMC 450050	Acorn 1A	2018-00125				SEC19-T04S-R29E
AMC 450051	Acorn 2A	2018-00126				SEC19-T04S-R29E
No. Of Claims	452					

PHOENIX, ARIZONA
MAY 31 10:30 AM
2018

United States Department of the Interior
Bureau of Land Management
 DIV OF LANDS, MINRLS & ENERGY
 ONE N CENTRAL AVE
 PHOENIX, AZ 85004 -4427
 Phone: 602-417-9200

Receipt

No: 4223353

Transaction #: 4338579**Date of Transaction:** 07/31/2018

CUSTOMER:

FREEPORT-MCMORAN COPPER & GOLD
 333 NORTH CENTRAL AVE
 PHOENIX, AZ 85004 US

LINE #	QTY	DESCRIPTION	REMARKS	UNIT PRICE	TOTAL
1	1.00	LOCATABLE MINERALS / MINING CLAIMS-NOT NEW-UNADJUD, ONE AUTH NO. ONLY / MINING CLAIM MONEY RECEIVED CASES: AMC28250/\$70060.00	2019 MAINT/452	- n/a -	70060.00
TOTAL:					\$70,060.00

PAYMENT INFORMATION

1	AMOUNT:	70060.00	POSTMARKED:	N/A
	TYPE:	CHECK	RECEIVED:	07/31/2018
	CHECK NO:	0000079541		
	NAME:	FREEPORT-MCMORAN COPPER & GOLD 333 NORTH CENTRAL AVE PHOENIX AZ 85004 US		

REMARKS

This receipt was generated by the automated BLM Collections and Billing System and is a paper representation of a portion of the official electronic record contained therein.

NOTICE!!

These documents have been scanned!

Do not place un-scanned documents beneath this notice!

Do not remove this notice from this file!

GPO Jacket No. 560-102
Print Order 61540
Rise Business Services, LLC
Job=AZ15 7/9/2019



Box Number= AZ15152



Claim Begin-End: AMC448978-AMC449013

5 Miscellaneous



AZ15152-9

AMC448714-AMC449477

**NO
DOCUMENTS
FOUND**

**NO DOCUMENTS FOUND
NO DOCUMENTS FOUND**

NOTICE!!

These documents have been scanned!

Do not place un-scanned documents beneath this notice!

Do not remove this notice from this file!

GPO Jacket No. 560-102
Print Order 61540
Rise Business Services, LLC
Job=AZ15 7/9/2019



Box Number= AZ15152



Claim Begin-End: AMC448978-AMC449013

6 Location Notices-Amendments and Supporting Documents



AZ15152-9

AMC448714-AMC449477

MINING CLAIM STATUS REPORT

Data Entered: 2/12/16 Rmn

MTP Checked By: 2/12/16 Rmn
GEO Checked By: 2/12/18 Rmn

LEAD SERIAL NUMBER: AMC 448978 thru AMC 449013

NUMBER OF CLAIMS & TYPE:

36 LODE
PLACER
ASSOCIATION PLACER
MILL SITE
TUNNEL SITE

CHARGES:

Processing Fee @ \$20 = \$ 720
Location Fee @ \$37 = \$ 1332
Maintenance Fee @ \$155 = \$ 5580
Add'l Maint Fee for Assoc Placer = \$
SUBTOTAL \$ 7632
Other Fees \$
Other Fees \$
TOTAL \$

TOTAL ACREAGE: Per Claim
(Placer Only)

NUMBER OF LOCATORS: 1

DOCUMENTS RECEIVED VIA: Over-the-Counter [X] Mail [] TIMELY FILED: Yes [X] No []

LEGAL DESCRIPTION: T 4S R 28E SEC 1, 12, 12, 11
T 3S R 28E SEC 25, 36, 35
T R SEC
T R SEC
T R SEC

BLM [] FOREST SERVICE [] SUBJ TO PL 359: Yes [] No []
WILDERNESS AREA []

SPLIT ESTATE: N/A [] SX [] PX [] OTHER []
SRHA [] Was proper Notice filed if located on SHRA Land? Yes [] No []

RECONVEYED MINERALS ON BLM LAND REQUIRE OPENING ORDER FROM 1944 TO 1993:
Open to Entry On N/A []

COMMENTS/STATUS: VOID [] PARTIALLY VOID [] PVT MINERALS [] WITHDRAWN LANDS []
OTHER [] AMC 448980, AMC 448981, AMC 449012 WRITTEN LLD INCORRECT, USED MAP.

NO RIGHTS EXTENDED TO ANY PORTIONS OF ADJUDICATED CLAIMS OVERLAPPING
PATENTED, PRIVATE, STATE, OR LANDS OTHERWISE NOT OPENED TO ADJUDICATE.

[] Claimant acknowledges that portions of the following claim(s) site(s) may be void or voidable.

Printed Name of Claimant Signature of Claimant

*****FINAL ADJUDICATION*****

DATE 1/21/2020 INITIALS JM

AMC 448978

LOCATION NOTICE FOR LODE MINING CLAIM

Amendment BLM Serial # _____

NOTICE IS HEREBY GIVEN that the HORSESHOE GULCH - 10
_____ lode mining claim has been located
by FREEPORT MINERALS CORP whose current mailing
address is 333 NORTH CENTRAL AVENUE
PHOENIX, AZ 85004

BLM
Date
Stamp
PHOENIX, ARIZONA
2018 FEB - 7 P 12:00
BLM AZ STATE OFFICE
RECEIVED

The general course of this claim is NORTH - SOUTH and it is situated in GREENLEE
County, Arizona. This claim is 700 feet in length and 600 feet in width.

9.64 Total Claim Acreage. This claim runs from the location monument on which this location notice
is posted on the centerline of the claim approximately 2955 feet in a NORTH direction to the NORTH
end line and 2255 feet in a NORTH direction to the SOUTH end line. This claim is marked by 3
witness corner monuments located approximately 2265 feet south of the south end line of the claim.

The location monument on which this notice is posted is situated within Section 1, Township 4
S, Range 28 E, Gila Salt River Base and Meridian, Arizona and this claim encompasses portions
of the following quarter section(s), section(s), Township(s) and Range(s) NE 1/4 AND SE 1/4
SECTION 1, T4S - R28E

Gila Salt River Base and Meridian, Arizona.

The locality of this claim with reference to some natural object or permanent monument and additional information
(if any) concerning its locality are as follows: THE NW CORNER OF THIS CLAIM IS 2965 FEET
NORTH AND 2410 FEET WEST OF THE SE CORNER OF SECTION 1, T4S-R28E

_____ The above information is shown on the attached map.

DATED AND POSTED on the ground this 16 day of JANUARY, 2018

LOCATOR(s) AGENT

Print Name(s) ENTELLUS, INC. - DANIEL FRANCETIC, RLS

Signature(s) *Daniel Francetic*

Form MCF100
Revised July 2014

AMC 448978

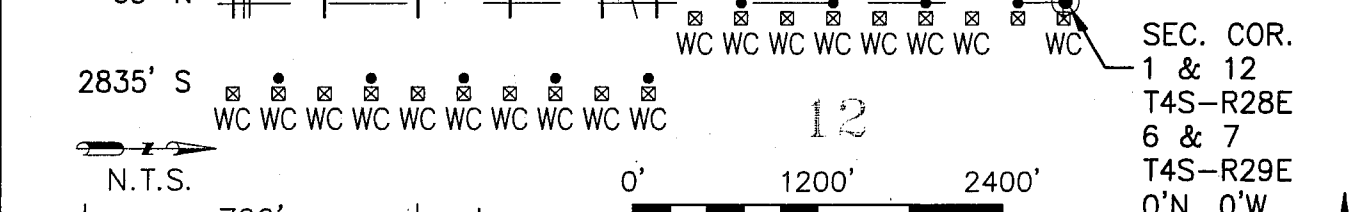
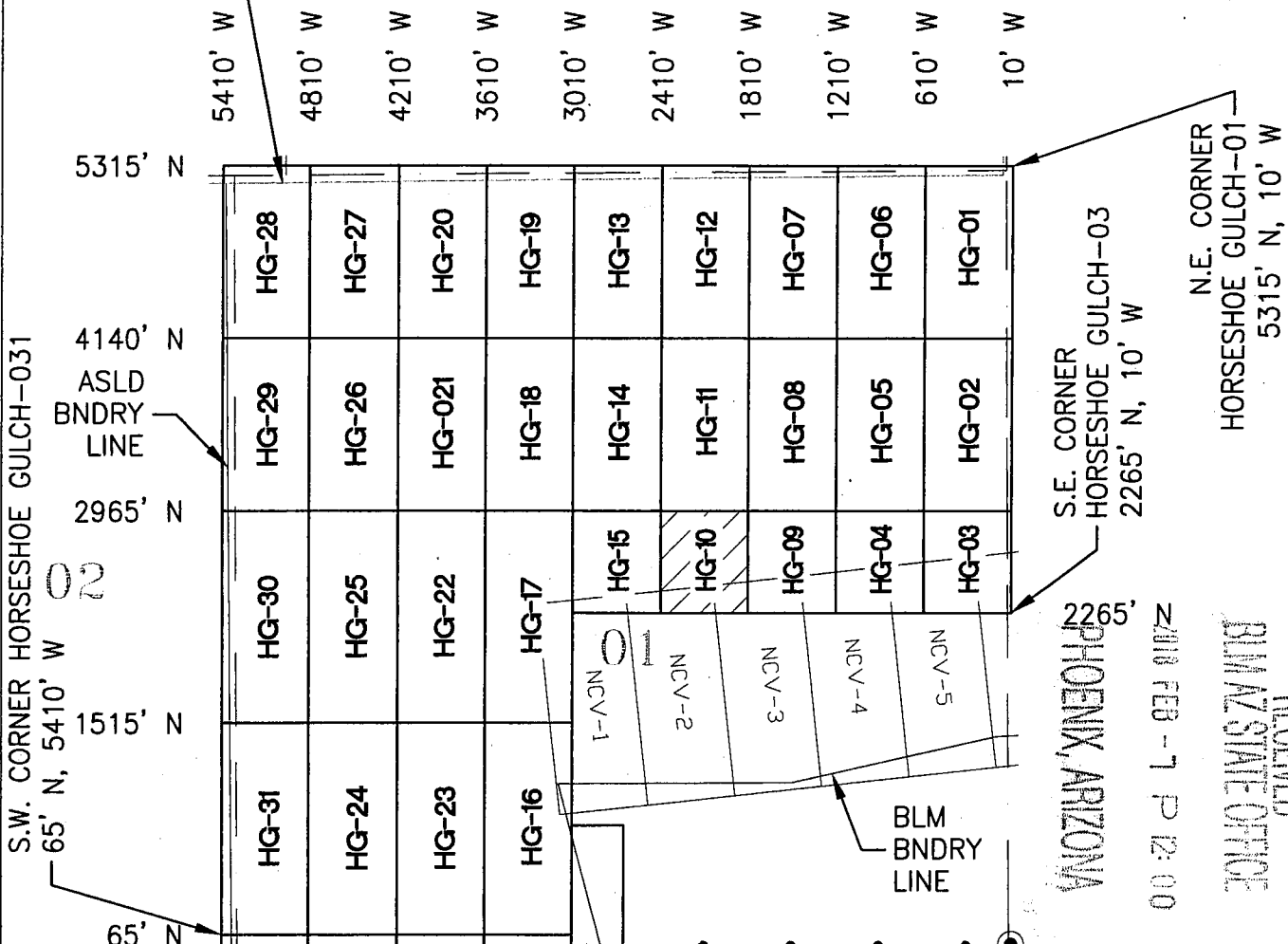
HORSESHOE GULCH - 10 CLAIM

LOCATION OF HORSESHOE GULCH-01 THROUGH HORSESHOE GULCH-45 LODE CLAIMS

LOCATED IN SECTIONS 1, 12, T.4S., R.28E.

GREENLEE COUNTY, ARIZONA

ALL CLAIMS ARE 1450' IN LENGTH AND 600' IN WIDTH UNLESS NOTED



LOCATORS:
 FREEPORT MINERALS CORP.
 333 N. CENTRAL AVENUE
 PHOENIX, AZ 85004

CLAIM ACREAGE = 9.64 AC
 WC = WITNESS CORNER

Entellus™
 3033 N. 44th Street Suite 250
 Phoenix, AZ 85018
 Tel 602.244.2566
 Fax 602.244.8947
 Website: www.Entellus.com

RECEIVED
 BLM AZ STATE OFFICE
 PHOENIX ARIZONA
 2010 FEB - 7 P 12:00

AMC 448978

LOCATION NOTICE FOR LODE MINING CLAIM

Amendment BLM Serial # _____

NOTICE IS HEREBY GIVEN that the HORSESHOE GULCH - 11

_____ lode mining claim has been located by FREEPORT MINERALS CORP whose current mailing address is 333 NORTH CENTRAL AVENUE PHOENIX, AZ 85004

RECEIVED
BLM AZ STATE OFFICE
2018 FEB - 7 P 12:00
PHOENIX, ARIZONA
BLM
Date
Stamp

The general course of this claim is NORTH - SOUTH and it is situated in GREENLEE County, Arizona. This claim is 1175 feet in length and 600 feet in width.

16.18 Total Claim Acreage. This claim runs from the location monument on which this location notice is posted on the centerline of the claim approximately 4130 feet in a NORTH direction to the NORTH end line and 2955 feet in a NORTH direction to the SOUTH end line. This claim is marked by 3 witness corner monuments located approximately 2965 feet south of the south end line of the claim.

The location monument on which this notice is posted is situated within Section 1, Township 4 S, Range 28 E, Gila Salt River Base and Meridian, Arizona and this claim encompasses portions of the following quarter section(s), section(s), Township(s) and Range(s) NE 1/4 SECTION 1, T4S - R28E

Gila Salt River Base and Meridian, Arizona.

The locality of this claim with reference to some natural object or permanent monument and additional information (if any) concerning its locality are as follows: THE NW CORNER OF THIS CLAIM IS 4140 FEET NORTH AND 2410 FEET WEST OF THE SE CORNER OF SECTION 1, T4S-R28E

_____ The above information is shown on the attached map.

DATED AND POSTED on the ground this 16 day of JANUARY, 2018.

LOCATOR(s) AGENT

Print Name(s) ENTELLUS, INC. - DANIEL FRANCETIC, RLS

Signature(s) Daniel G. Francetic

Form MCF100
Revised July 2014

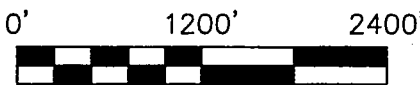
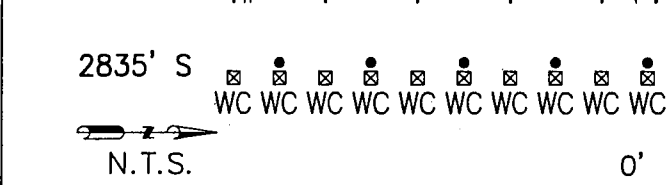
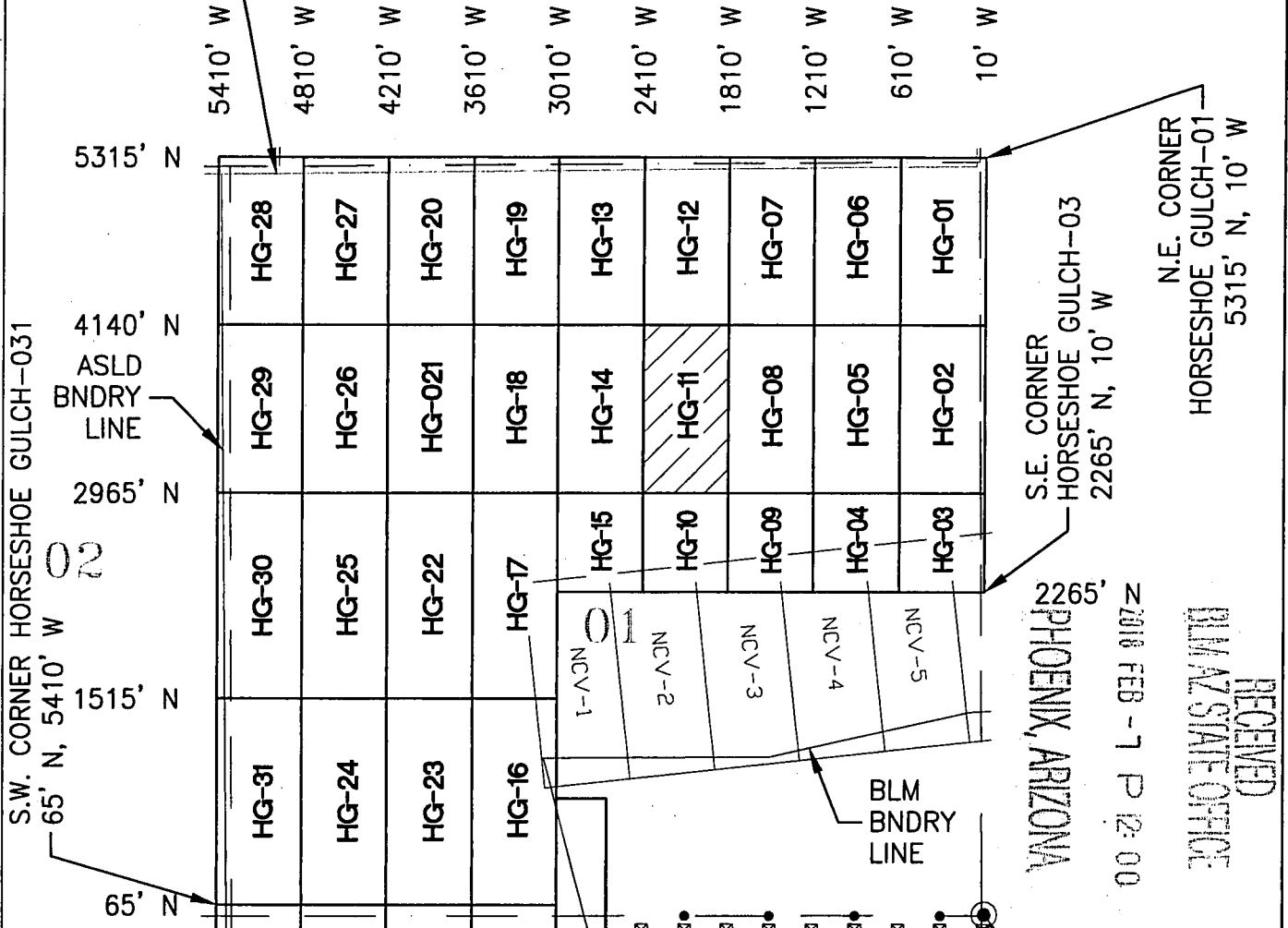
AMC448979

HORSESHOE GULCH - 11 CLAIM

LOCATION OF HORSESHOE GULCH-01 THROUGH HORSESHOE GULCH-45 LODE CLAIMS
 LOCATED IN SECTIONS 1, 12, T.4S., R.28E.

GREENLEE COUNTY, ARIZONA

ALL CLAIMS ARE 1450' IN LENGTH AND
 600' IN WIDTH UNLESS NOTED



- ☒ INDICATES END CENTER OR CORNER OF LODE CLAIM. SET 2"x2"x5' WOODEN POST (TYPICAL)
- INDICATES LOCATION MONUMENT. SET 2"x2"x5' WOODEN POST WITH PLASTIC BOTTLE (TYPICAL)

LOCATORS:
 FREEPORT MINERALS CORP.
 333 N. CENTRAL AVENUE
 PHOENIX, AZ 85004

CLAIM ACREAGE = 16.18 AC
 WC = WITNESS CORNER

Entellus™
 3033 N. 44th Street Suite 250
 Phoenix, AZ 85018
 Tel 602.244.2566
 Fax 602.244.8947
 Website: www.Entellus.com

RECEIVED
 PHOENIX ARIZONA
 MAR 2 STATE OFFICE
 2018 FEB - 7 P 12:00


AMC448979

LOCATION NOTICE FOR LODE MINING CLAIM

Amendment BLM Serial # _____

NOTICE IS HEREBY GIVEN that the HORSESHOE GULCH - 12

_____ lode mining claim has been located by FREEMPORT MINERALS CORP whose current mailing address is 333 NORTH CENTRAL AVENUE PHOENIX, AZ 85004



The general course of this claim is NORTH - SOUTH and it is situated in GREENLEE

County, Arizona. This claim is 1175 feet in length and 600 feet in width.

16.18 Total Claim Acreage. This claim runs from the location monument on which this location notice is posted on the centerline of the claim approximately 5305 feet in a NORTH direction to the NORTH end line and 4130 feet in a NORTH direction to the SOUTH end line. This claim is marked by 3 witness corner monuments located approximately 4140 feet south of the south end line of the claim.

The location monument on which this notice is posted is situated within Section 1, Township 4 S, Range 28 E, Gila Salt River Base and Meridian, Arizona and this claim encompasses portions of the following quarter section(s), section(s), Township(s) and Range(s) NE 1/4 SECTION 1, T4S - R28E AND THE SE 1/4 SECTION 36, T3S - R28E

Gila Salt River Base and Meridian, Arizona.

The locality of this claim with reference to some natural object or permanent monument and additional information (if any) concerning its locality are as follows: THE NW CORNER OF THIS CLAIM IS 5315 FEET NORTH AND 2410 FEET WEST OF THE SE CORNER OF SECTION 1, T4S-R28E

_____ The above information is shown on the attached map.

DATED AND POSTED on the ground this 16 day of JANUARY, 2018.

LOCATOR(s) AGENT

Print Name(s) ENTELLUS, INC. - DANIEL FRANCETIC, RLS

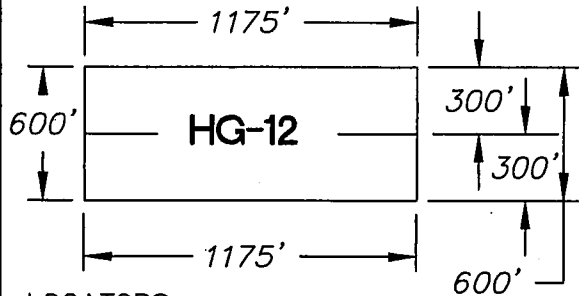
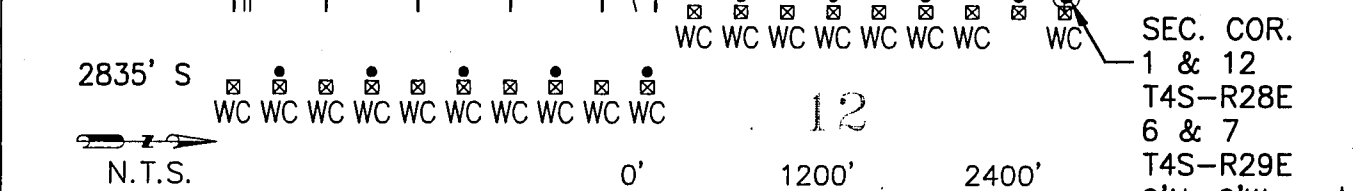
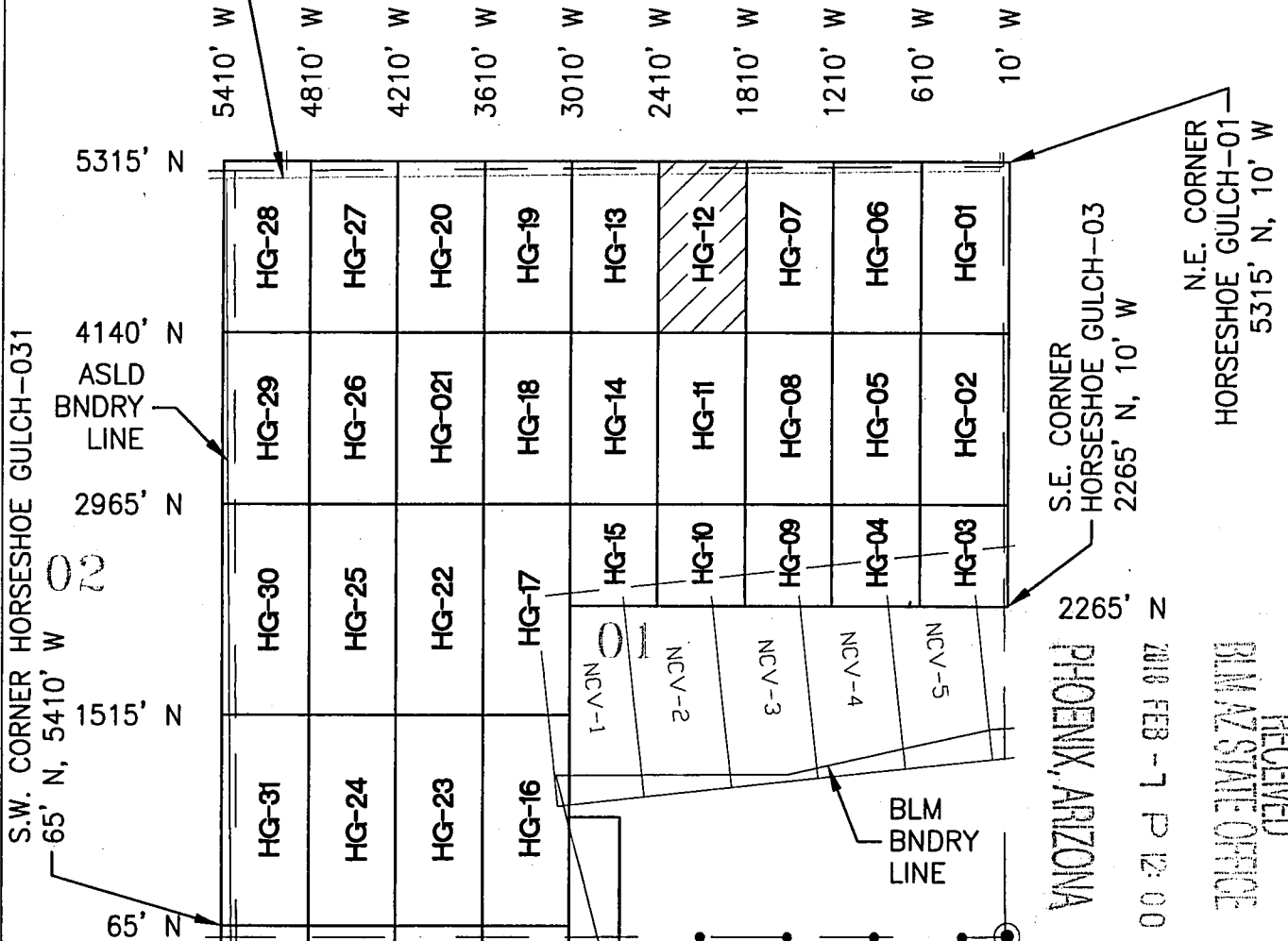
Signature(s) *Daniel B. Francetic*

Form MCF100
Revised July 2014

AMC448980

HORSESHOE GULCH - 12 CLAIM

LOCATION OF HORSESHOE GULCH-01 THROUGH HORSESHOE GULCH-45 LODE CLAIMS
 LOCATED IN SECTIONS 1, 12, T.4S., R.28E.
 GREENLEE COUNTY, ARIZONA
 ALL CLAIMS ARE 1450' IN LENGTH AND
 600' IN WIDTH UNLESS NOTED



LOCATORS:
 FREEPORT MINERALS CORP.
 333 N. CENTRAL AVENUE
 PHOENIX, AZ 85004

- ☒ INDICATES END CENTER OR CORNER OF LODE CLAIM. SET 2"x2"x5' WOODEN POST (TYPICAL)
- INDICATES LOCATION MONUMENT. SET 2"x2"x5' WOODEN POST WITH PLASTIC BOTTLE (TYPICAL)

CLAIM ACREAGE = 16.18 AC
 WC = WITNESS CORNER

Entellus™
 3033 N. 44th Street Suite 250
 Phoenix, AZ 85018
 Tel 602.244.2566
 Fax 602.244.8947
 Website: www.Entellus.com

RECEIVED
 PHOENIX, ARIZONA
 BLM AZ STATE OFFICE
 2010 FEB - 7 P 12:00

AMC 448980

LOCATION NOTICE FOR LODE MINING CLAIM

Amendment BLM Serial # _____

NOTICE IS HEREBY GIVEN that the HORSESHOE GULCH - 13

_____ lode mining claim has been located by FREEMPORT MINERALS CORP whose current mailing address is 333 NORTH CENTRAL AVENUE PHOENIX, AZ 85004

RECEIVED
BLM AZ STATE OFFICE
2018 FEB - 7 P 12:00
PHOENIX, ARIZONA
BLM
Date
Stamp

The general course of this claim is NORTH - SOUTH and it is situated in GREENLEE County, Arizona. This claim is 1175 feet in length and 600 feet in width.

16.18 Total Claim Acreage. This claim runs from the location monument on which this location notice is posted on the centerline of the claim approximately 7950 feet in a NORTH direction to the NORTH end line and 6775 feet in a NORTH direction to the SOUTH end line. This claim is marked by 3 witness corner monuments located approximately 6975 feet south of the south end line of the claim.

The location monument on which this notice is posted is situated within Section 12, Township 4 S, Range 28 E, Gila Salt River Base and Meridian, Arizona and this claim encompasses portions of the following quarter section(s), section(s), Township(s) and Range(s) NE 1/4 AND NW 1/4 SECTION 1, T4S - R28E AND THE SW 1/4 AND SE 1/4 SECTION 36, T3S - R28E

Gila Salt River Base and Meridian, Arizona.

The locality of this claim with reference to some natural object or permanent monument and additional information (if any) concerning its locality are as follows: THE NW CORNER OF THIS CLAIM IS 5315 FEET NORTH AND 3010 FEET WEST OF THE SE CORNER OF SECTION 1, T4S-R28E

_____ The above information is shown on the attached map.

DATED AND POSTED on the ground this 15 day of JANUARY, 2018.

LOCATOR(s) AGENT

Print Name(s) ENTELLUS, INC. - DANIEL FRANCETIC, RLS

Signature(s) *Daniel G. Francetic*

Form MCF100
Revised July 2014

AMC 448981

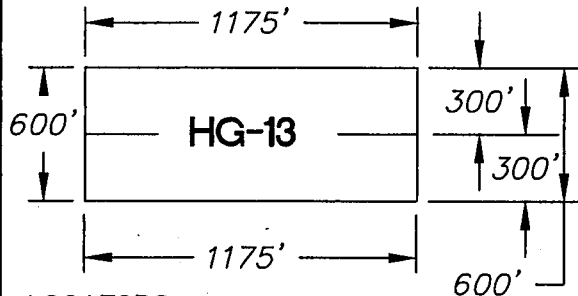
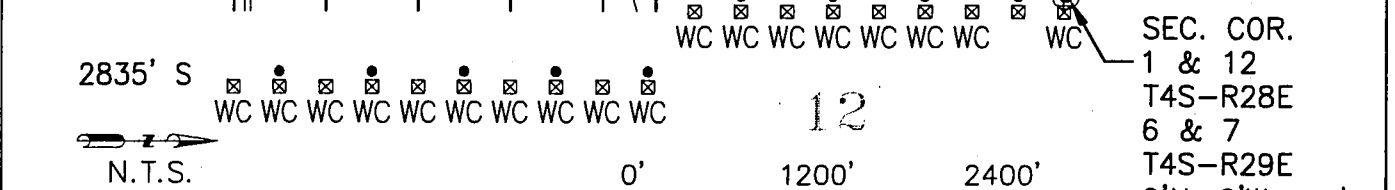
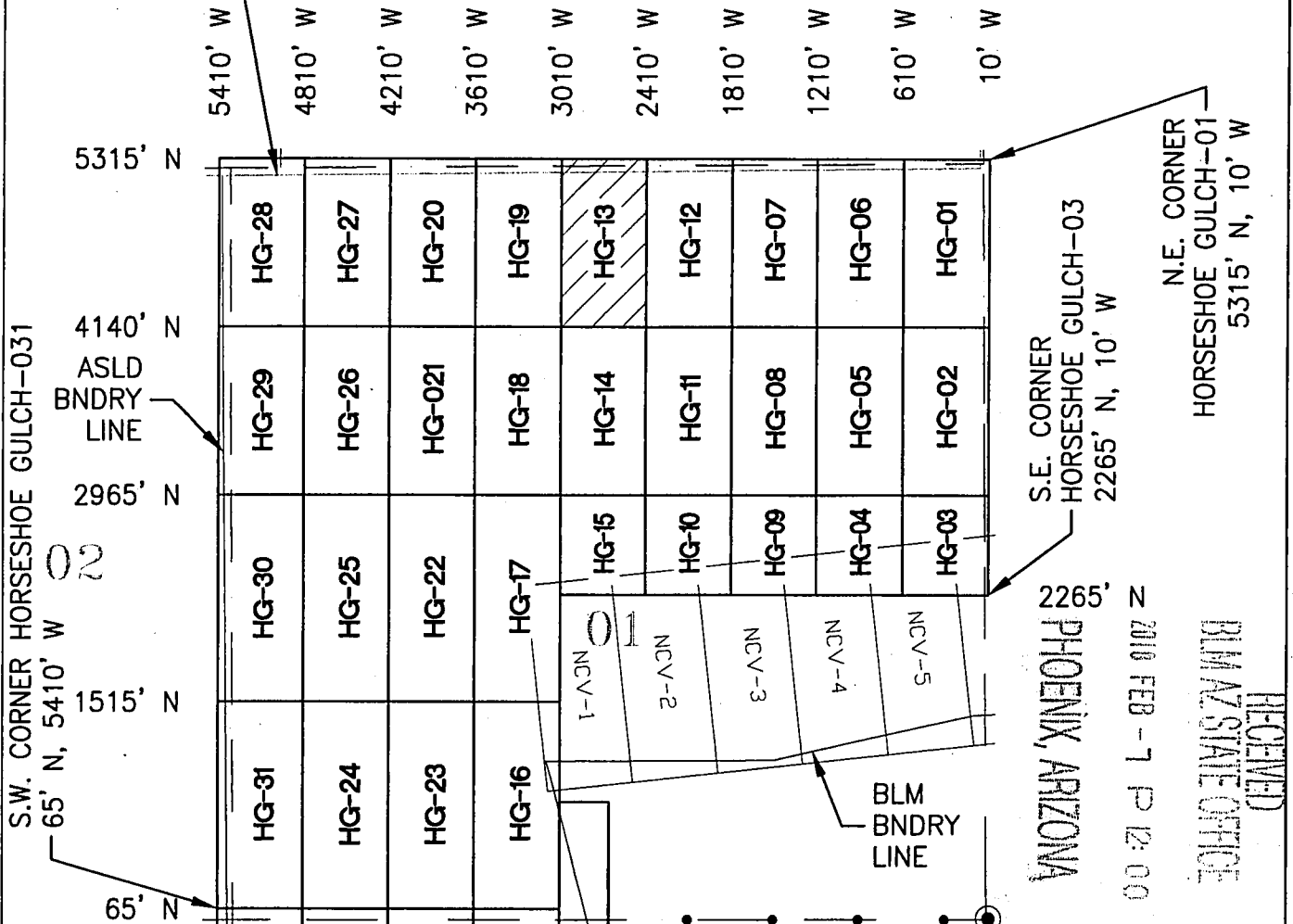
HORSESHOE GULCH - 13 CLAIM

LOCATION OF HORSESHOE GULCH-01 THROUGH HORSESHOE GULCH-45 LODE CLAIMS

LOCATED IN SECTIONS 1, 12, T.4S., R.28E.

GREENLEE COUNTY, ARIZONA

ALL CLAIMS ARE 1450' IN LENGTH AND 600' IN WIDTH UNLESS NOTED



- ☒ INDICATES END CENTER OR CORNER OF LODE CLAIM. SET 2"x2"x5' WOODEN POST (TYPICAL)
- INDICATES LOCATION MONUMENT. SET 2"x2"x5' WOODEN POST WITH PLASTIC BOTTLE (TYPICAL)

LOCATORS:
 FREEPORT MINERALS CORP.
 333 N. CENTRAL AVENUE
 PHOENIX, AZ 85004

CLAIM ACREAGE = 16.18 AC
 WC = WITNESS CORNER

Entellus™
 3033 N. 44th Street Suite 250
 Phoenix, AZ 85018
 Tel 602.244.2566
 Fax 602.244.8947
 Website: www.Entellus.com

RECEIVED
 BLM STATE OFFICE
 PHOENIX, ARIZONA
 2010 FEB - 7 P 12:00

AMC448981

LOCATION NOTICE FOR LODE MINING CLAIM

Amendment BLM Serial # _____

NOTICE IS HEREBY GIVEN that the HORSESHOE GULCH - 14
_____ lode mining claim has been located
by FREEMPORT MINERALS CORP whose current mailing
address is 333 NORTH CENTRAL AVENUE
PHOENIX, AZ 85004

RECEIVED
BLM AZ STATE OFFICE
2018 FEB - 7 P 12:00
PHOENIX, ARIZONA
BLM
Date
Stamp

The general course of this claim is NORTH - SOUTH and it is situated in GREENLEE
County, Arizona. This claim is 1175 feet in length and 600 feet in width.

16.18 Total Claim Acreage. This claim runs from the location monument on which this location notice
is posted on the centerline of the claim approximately 5600 feet in a NORTH direction to the SOUTH
end line and 6775 feet in a NORTH direction to the NORTH end line. This claim is marked by 3
witness corner monuments located approximately 5800 feet south of the south end line of the claim.

The location monument on which this notice is posted is situated within Section 12, Township 4
S, Range 28 E, Gila Salt River Base and Meridian, Arizona and this claim encompasses portions
of the following quarter section(s), section(s), Township(s) and Range(s) NE 1/4 AND NW 1/4
SECTION 1, T4S - R28E

Gila Salt River Base and Meridian, Arizona.

The locality of this claim with reference to some natural object or permanent monument and additional information
(if any) concerning its locality are as follows: THE NW CORNER OF THIS CLAIM IS 4140 FEET
NORTH AND 3110 FEET WEST OF THE SE CORNER OF SECTION 1, T4S-R28E

_____ The above information is shown on the attached map.

DATED AND POSTED on the ground this 15 day of JANUARY, 2018.

LOCATOR(s) AGENT

Print Name(s) ENTELLUS, INC. - DANIEL FRANCETIC, RLS

Signature(s) *Daniel G. Francetic*

Form MCF100
Revised July 2014

AMC448982

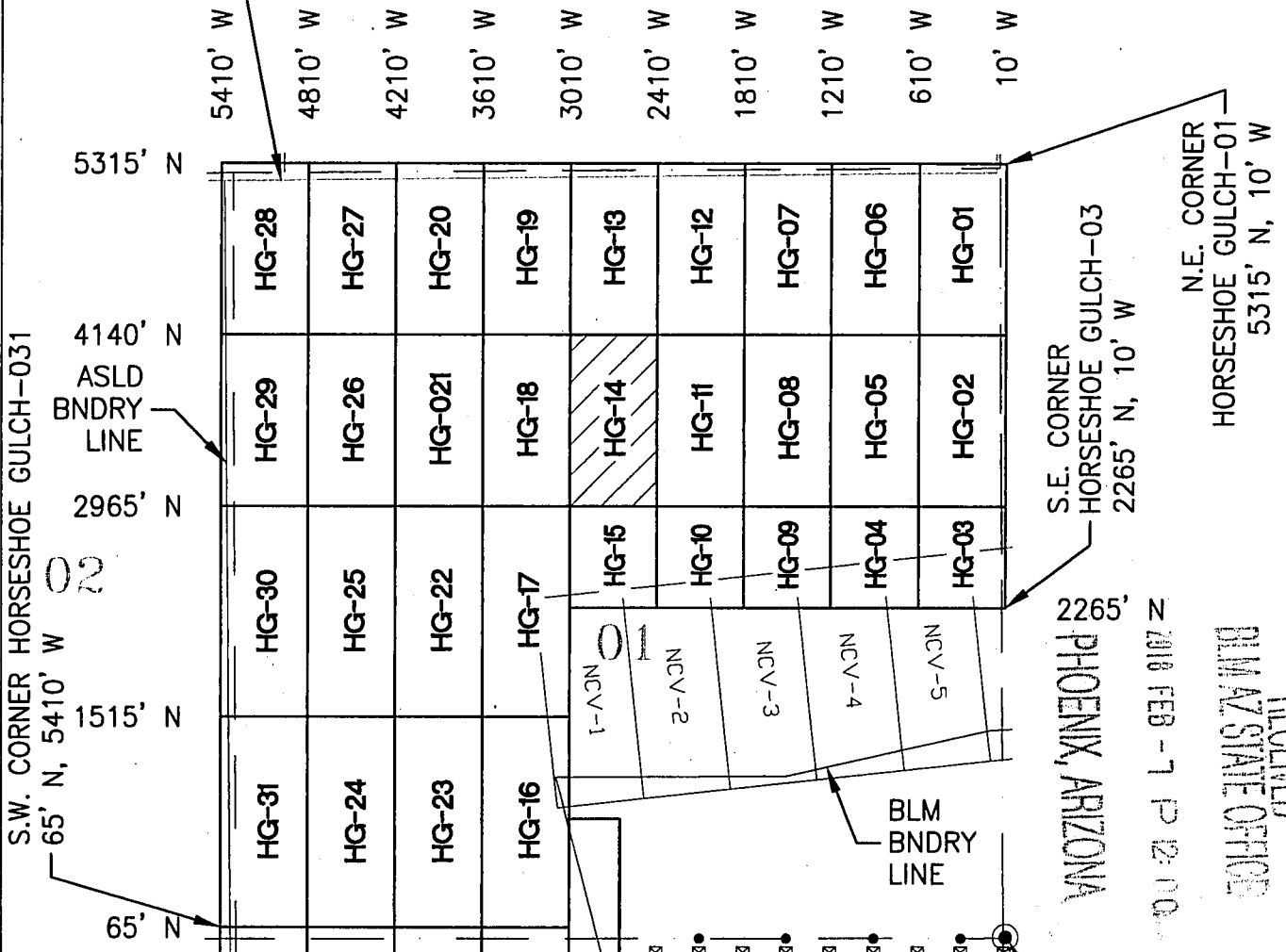
HORSESHOE GULCH - 14 CLAIM

LOCATION OF HORSESHOE GULCH-01 THROUGH HORSESHOE GULCH-45 LODE CLAIMS

LOCATED IN SECTIONS 1, 12, T.4S., R.28E.

GREENLEE COUNTY, ARIZONA

ALL CLAIMS ARE 1450' IN LENGTH AND 600' IN WIDTH UNLESS NOTED



S.W. CORNER HORSESHOE GULCH-031
65' N, 5410' W

5315' N
4140' N
2965' N
1515' N
65' N

5410' W
4810' W
4210' W
3610' W
3010' W
2410' W
1810' W
1210' W
610' W
10' W

S.E. CORNER HORSESHOE GULCH-03
2265' N, 10' W
N.E. CORNER HORSESHOE GULCH-01
5315' N, 10' W

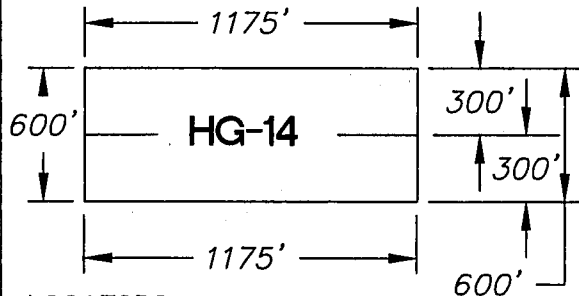
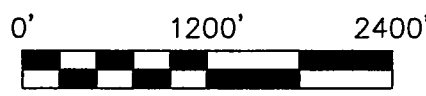
PHOENIX, ARIZONA
FEB - 7 12:00

RECEIVED
BLM AZ STATE OFFICE

2835' S
WC WC WC WC WC WC WC WC WC WC WC
N.T.S.

12

SEC. COR.
1 & 12
T4S-R28E
6 & 7
T4S-R29E
0'N, 0'W



- ☒ INDICATES END CENTER OR CORNER OF LODE CLAIM. SET 2"x2"x5' WOODEN POST (TYPICAL)
- INDICATES LOCATION MONUMENT. SET 2"x2"x5' WOODEN POST WITH PLASTIC BOTTLE (TYPICAL)

Entellus™
3033 N. 44th Street Suite 250
Phoenix, AZ 85018
Tel 602.244.2566
Fax 602.244.8947
Website: www.Entellus.com

LOCATORS:
FREEPORT MINERALS CORP.
333 N. CENTRAL AVENUE
PHOENIX, AZ 85004

CLAIM ACREAGE = 16.18 AC
WC = WITNESS CORNER

AMC448982

LOCATION NOTICE FOR LODE MINING CLAIM

Amendment BLM Serial # _____

NOTICE IS HEREBY GIVEN that the HORSESHOE GULCH - 15
_____ lode mining claim has been located
by FREEPORT MINERALS CORP whose current mailing
address is 333 NORTH CENTRAL AVENUE
PHOENIX, AZ 85004

RECEIVED
BLM AZ STATE OFFICE
2018 FEB - 7 P 12:10
PHOENIX, ARIZONA
BLM
Date
Stamp

The general course of this claim is EAST - WEST and it is situated in GREENLEE
County, Arizona. This claim is 700 feet in length and 600 feet in width.

9.64 Total Claim Acreage. This claim runs from the location monument on which this location notice
is posted on the centerline of the claim approximately 4900 feet in a NORTH direction to the SOUTH
end line and 5600 feet in a NORTH direction to the NORTH end line. This claim is marked by 3
witness corner monuments located approximately 5100 feet south of the south end line of the claim.

The location monument on which this notice is posted is situated within Section 12, Township 4
S, Range 28 E, Gila Salt River Base and Meridian, Arizona and this claim encompasses portions
of the following quarter section(s), section(s), Township(s) and Range(s) NE 1/4 AND NW 1/4 AND
SW 1/4 AND SE 1/4 SECTION 1, T4S - R28E

Gila Salt River Base and Meridian, Arizona.

The locality of this claim with reference to some natural object or permanent monument and additional information.
(if any) concerning its locality are as follows: THE NW CORNER OF THIS CLAIM IS 2956 FEET
NORTH AND 3010 FEET WEST OF THE SE CORNER OF SECTION 1, T4S-R28E

_____ The above information is shown on the attached map.

DATED AND POSTED on the ground this 15 day of JANUARY, 2018.

LOCATOR(s) AGENT

Print Name(s) ENTELLUS, INC. - DANIEL FRANCETIC, RLS

Signature(s) *Daniel G. Francetic*

Form MCF100
Revised July 2014

AMC448983

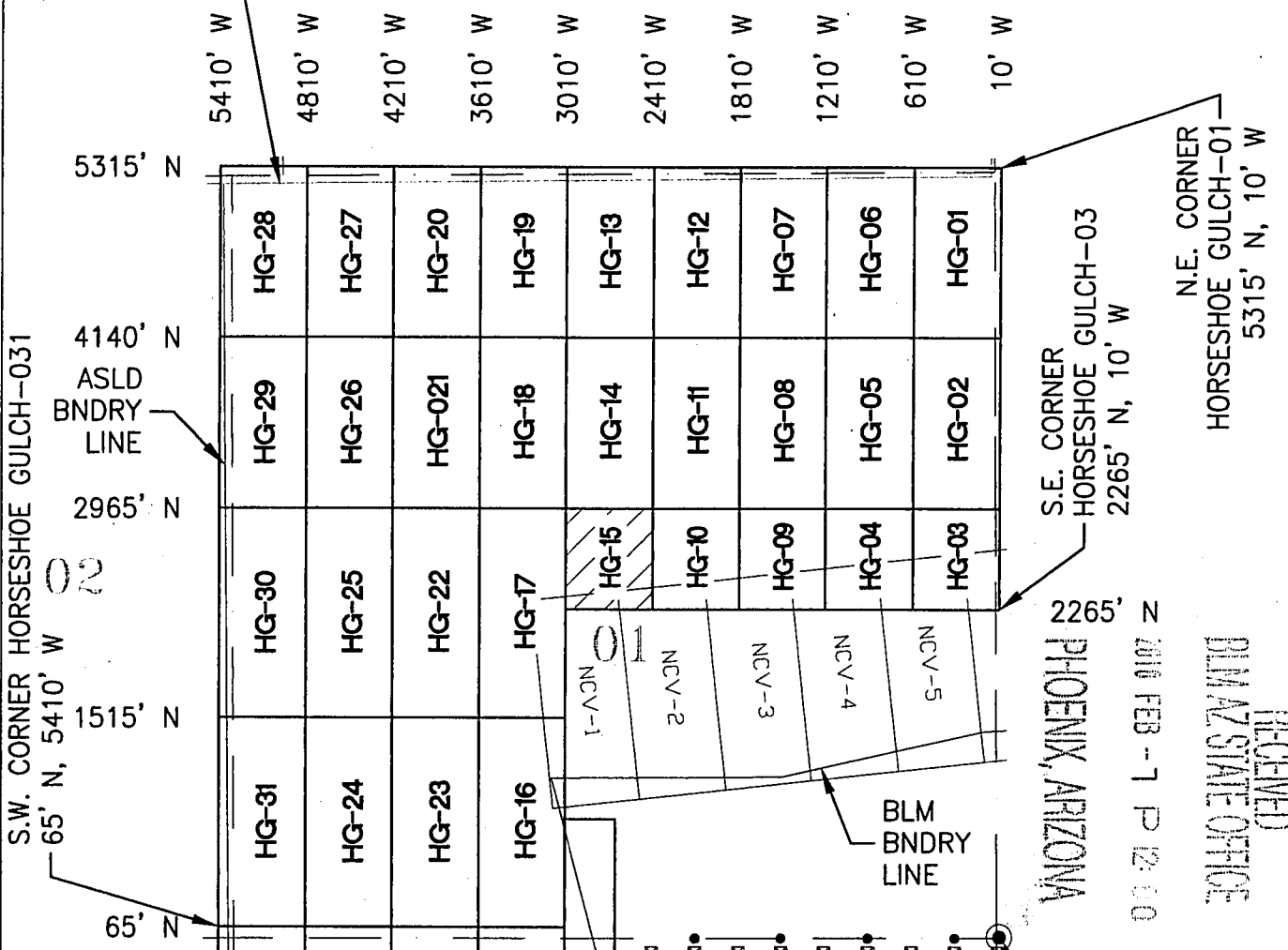
HORSESHOE GULCH - 15 CLAIM

LOCATION OF HORSESHOE GULCH-01 THROUGH HORSESHOE GULCH-45 LODE CLAIMS

LOCATED IN SECTIONS 1, 12, T.4S., R.28E.

GREENLEE COUNTY, ARIZONA

ALL CLAIMS ARE 1450' IN LENGTH AND 600' IN WIDTH UNLESS NOTED



S.W. CORNER HORSESHOE GULCH-031
65' N, 5410' W

N.E. CORNER
HORSESHOE GULCH-01
5315' N, 10' W

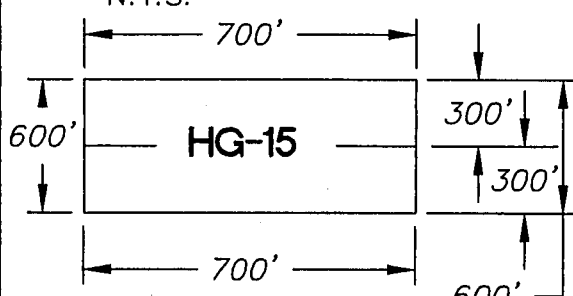
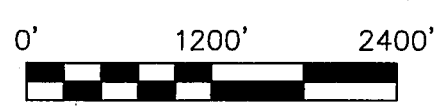
S.E. CORNER
HORSESHOE GULCH-03
2265' N, 10' W

PHOENIX, ARIZONA
2010 FEB - 1 P 12:00

RECEIVED
BLM AZ STATE OFFICE

2835' S
N.T.S.

WC WC WC WC WC WC WC WC WC WC WC



- ☒ INDICATES END CENTER OR CORNER OF LODE CLAIM. SET 2"x2"x5' WOODEN POST (TYPICAL)
- INDICATES LOCATION MONUMENT. SET 2"x2"x5' WOODEN POST WITH PLASTIC BOTTLE (TYPICAL)

LOCATORS:
FREEPORT MINERALS CORP.
333 N. CENTRAL AVENUE
PHOENIX, AZ 85004

CLAIM ACREAGE = 9.64 AC
WC = WITNESS CORNER.

Entellus™
3093 N. 44th Street Suite 250
Phoenix, AZ 85018
Tel 602.244.2566
Fax 602.244.8947
Website: www.Entellus.com


AMC 448983

LOCATION NOTICE FOR LODE MINING CLAIM

Amendment BLM Serial # _____

NOTICE IS HEREBY GIVEN that the HORSESHOE GULCH - 16

_____ lode mining claim has been located by FREEMPORT MINERALS CORP whose current mailing address is 333 NORTH CENTRAL AVENUE PHOENIX, AZ 85004



The general course of this claim is NORTH - SOUTH and it is situated in GREENLEE County, Arizona. This claim is 1450 feet in length and 600 feet in width.

19.97 Total Claim Acreage. This claim runs from the location monument on which this location notice is posted on the centerline of the claim approximately 4150 feet in a NORTH direction to the NORTH end line and 2700 feet in a NORTH direction to the SOUTH end line. This claim is marked by 3 witness corner monuments located approximately 2900 feet south of the south end line of the claim.

The location monument on which this notice is posted is situated within Section 12, Township 4 S, Range 28 E, Gila Salt River Base and Meridian, Arizona and this claim encompasses portions of the following quarter section(s), section(s), Township(s) and Range(s) SW 1/4 SECTION 1, T4S - R28E

Gila Salt River Base and Meridian, Arizona.

The locality of this claim with reference to some natural object or permanent monument and additional information (if any) concerning its locality are as follows: THE NW CORNER OF THIS CLAIM IS 1515 FEET NORTH AND 4210 FEET WEST OF THE SE CORNER OF SECTION 1, T4S-R28E

_____ The above information is shown on the attached map.

DATED AND POSTED on the ground this 15 day of JANUARY, 2018.

LOCATOR(s) AGENT

Print Name(s) ENTELLUS, INC. - DANIEL FRANCETIC, RLS

Signature(s) *Daniel G. Francetic*

Form MCF100
Revised July 2014

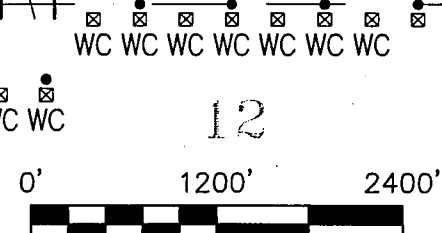
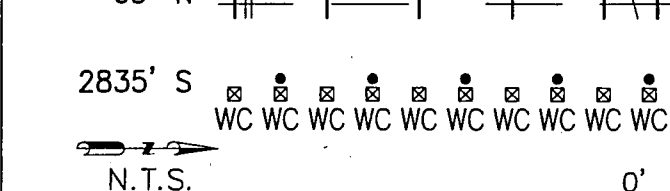
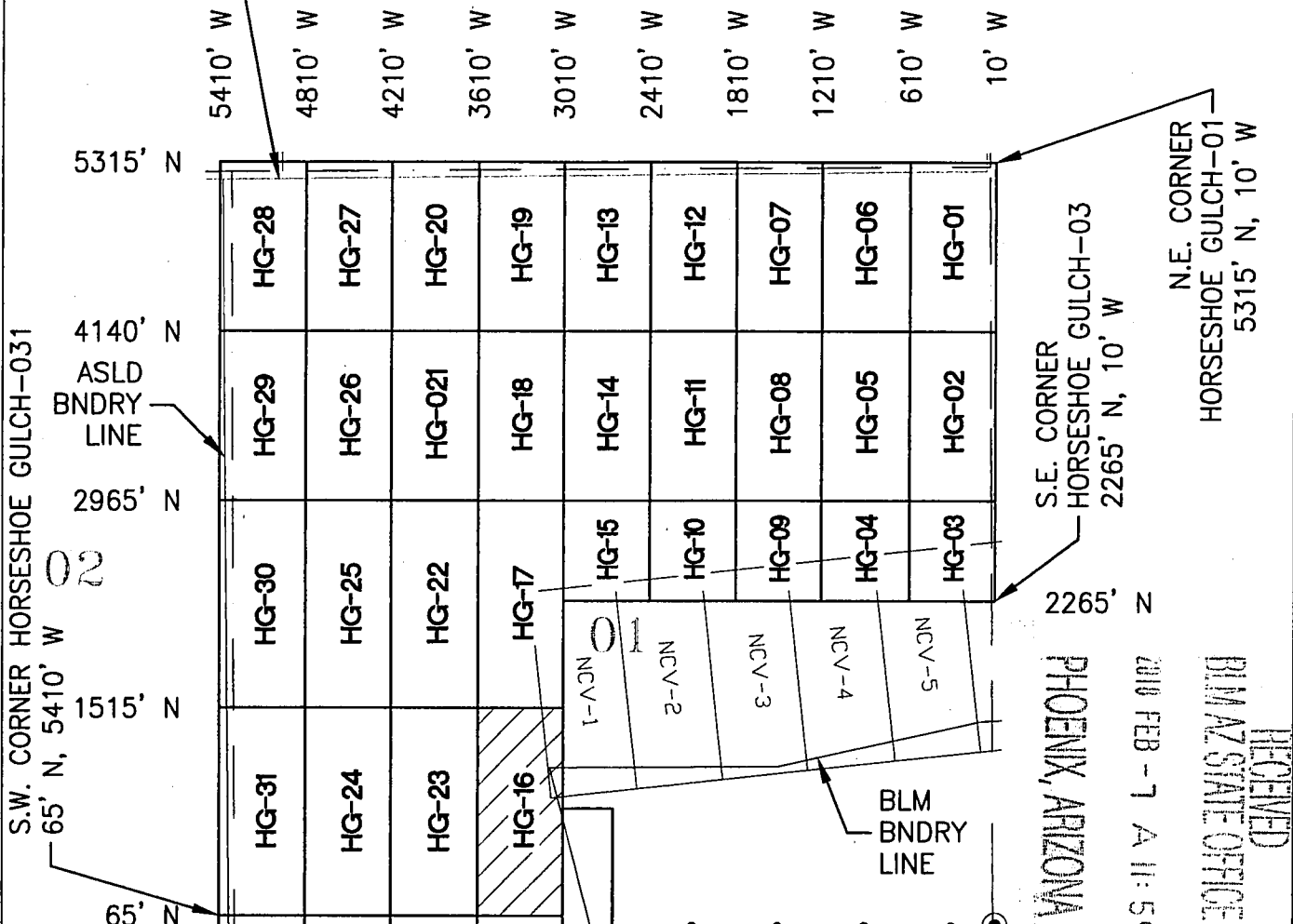
AMC 448984

HORSESHOE GULCH - 16 CLAIM

LOCATION OF HORSESHOE GULCH-01 THROUGH HORSESHOE GULCH-45 LODE CLAIMS
 LOCATED IN SECTIONS 1, 12, T.4S., R.28E.

GREENLEE COUNTY, ARIZONA

ALL CLAIMS ARE 1450' IN LENGTH AND
 600' IN WIDTH UNLESS NOTED



- ☒ INDICATES END CENTER OR CORNER OF LODE CLAIM. SET 2"x2"x5' WOODEN POST (TYPICAL)
- INDICATES LOCATION MONUMENT. SET 2"x2"x5' WOODEN POST WITH PLASTIC BOTTLE (TYPICAL)

RECEIVED
 BLM AZ STATE OFFICE
 PHOENIX, ARIZONA
 2010 FEB - 7 A 11:59

SEC. COR.
 1 & 12
 T4S-R28E
 6 & 7
 T4S-R29E
 0'N, 0'W

LOCATORS:
 FREEPORT MINERALS CORP.
 333 N. CENTRAL AVENUE
 PHOENIX, AZ 85004

CLAIM ACREAGE = 19.97 AC
 WC = WITNESS CORNER

3033 N. 44th Street Suite 250
 Phoenix, AZ 85018
 Tel 602.244.2566
 Fax 602.244.8947
 Website: www.Entellus.com

AMC448984

LOCATION NOTICE FOR LODE MINING CLAIM

Amendment BLM Serial # _____

NOTICE IS HEREBY GIVEN that the HORSESHOE GULCH - 17

_____ lode mining claim has been located

by FREEPORT MINERALS CORP whose current mailing

address is 333 NORTH CENTRAL AVENUE

PHOENIX, AZ 85004

RECEIVED
 BLM AZ STATE OFFICE
 PHOENIX, ARIZONA
 2018 FEB - 7 A 11: 59
 BLM
 Date
 Stamp

The general course of this claim is NORTH - SOUTH and it is situated in GREENLEE

County, Arizona. This claim is 1450 feet in length and 600 feet in width.

19.97 Total Claim Acreage. This claim runs from the location monument on which this location notice is posted on the centerline of the claim approximately 5600 feet in a NORTH direction to the NORTH end line and 4150 feet in a NORTH direction to the SOUTH end line. This claim is marked by 3 witness corner monuments located approximately 4350 feet south of the south end line of the claim.

The location monument on which this notice is posted is situated within Section 12, Township 4 S, Range 28 E, Gila Salt River Base and Meridian, Arizona and this claim encompasses portions

of the following quarter section(s), section(s), Township(s) and Range(s) NW 1/4 AND SW 1/4 SECTION 1, T4S - R28E

Gila Salt River Base and Meridian, Arizona.

The locality of this claim with reference to some natural object or permanent monument and additional information (if any) concerning its locality are as follows: THE NW CORNER OF THIS CLAIM IS 2965 FEET NORTH AND 3610 FEET WEST OF THE SE CORNER OF SECTION 1, T4S-R28E

_____ The above information is shown on the attached map.

DATED AND POSTED on the ground this 15 day of JANUARY, 2018.

LOCATOR(s) AGENT

Print Name(s) ENTELLUS, INC. - DANIEL FRANCETIC, RLS

Signature(s) *Daniel D. Francetic*

Form MCF100
Revised July 2014

AMC 448985

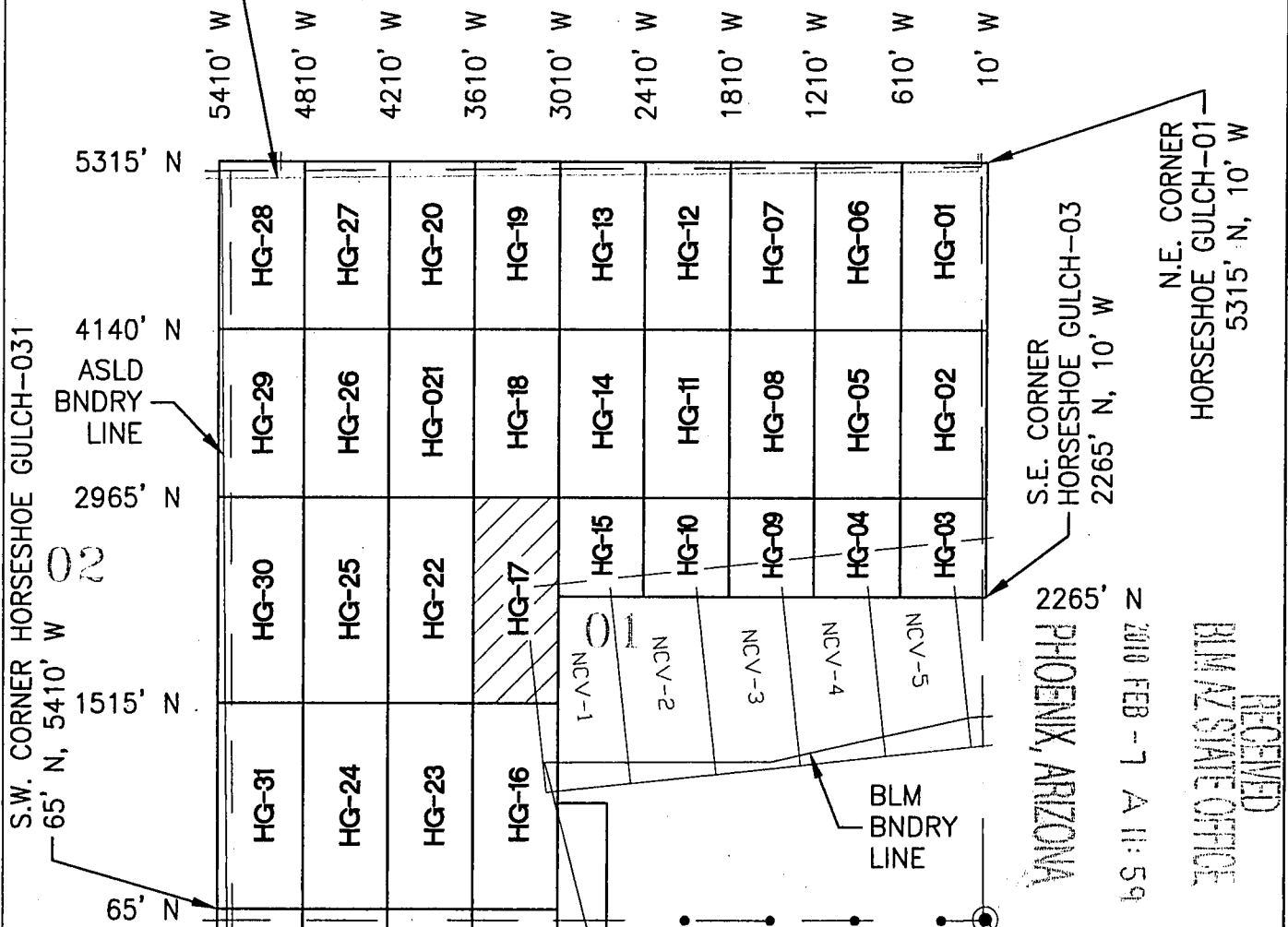
HORSESHOE GULCH - 17 CLAIM

LOCATION OF HORSESHOE GULCH-01 THROUGH HORSESHOE GULCH-45 LODE CLAIMS

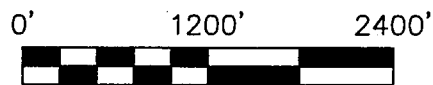
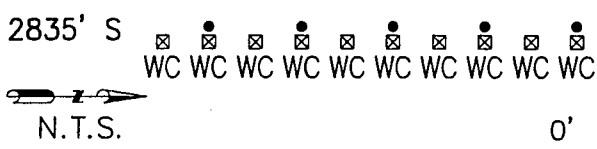
LOCATED IN SECTIONS 1, 12, T.4S., R.28E.

GREENLEE COUNTY, ARIZONA

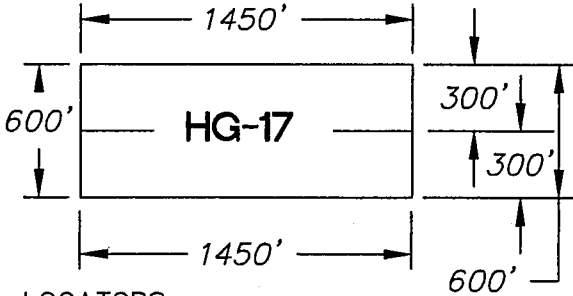
ALL CLAIMS ARE 1450' IN LENGTH AND 600' IN WIDTH UNLESS NOTED



RECEIVED
BLM AZ STATE OFFICE
PHOENIX, ARIZONA
2010 FEB - 7 A 11: 59



SEC. COR.
1 & 12
T4S-R28E
6 & 7
T4S-R29E
0'N, 0'W



- ☒ INDICATES END CENTER OR CORNER OF LODE CLAIM. SET 2"x2"x5' WOODEN POST (TYPICAL)
- INDICATES LOCATION MONUMENT. SET 2"x2"x5' WOODEN POST WITH PLASTIC BOTTLE (TYPICAL)

LOCATORS:
FREEPORT MINERALS CORP.
333 N. CENTRAL AVENUE
PHOENIX, AZ 85004

CLAIM ACREAGE = 19.97 AC
WC = WITNESS CORNER

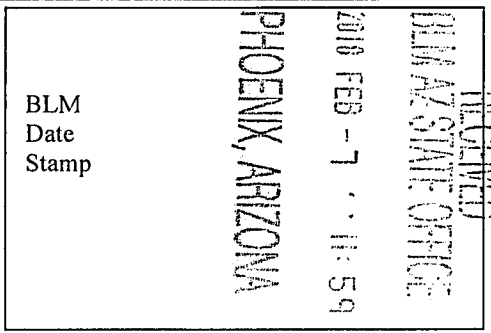
Entellus™
3033 N. 44th Street Suite 250
Phoenix, AZ 85018
Tel 602.244.2566
Fax 602.244.8947
Website: www.Entellus.com

AMC448985

LOCATION NOTICE FOR LODE MINING CLAIM

Amendment BLM Serial # _____

NOTICE IS HEREBY GIVEN that the HORSESHOE GULCH - 18
_____ lode mining claim has been located
by FREEPORT MINERALS CORP whose current mailing
address is 333 NORTH CENTRAL AVENUE
PHOENIX, AZ 85004



The general course of this claim is NORTH - SOUTH and it is situated in GREENLEE
County, Arizona. This claim is 1175 feet in length and 600 feet in width.

16.18 Total Claim Acreage. This claim runs from the location monument on which this location notice
is posted on the centerline of the claim approximately 6775 feet in a NORTH direction to the NORTH
end line and 5600 feet in a NORTH direction to the SOUTH end line. This claim is marked by 3
witness corner monuments located approximately 5800 feet south of the south end line of the claim.

The location monument on which this notice is posted is situated within Section 12, Township 4
S, Range 28 E, Gila Salt River Base and Meridian, Arizona and this claim encompasses portions
of the following quarter section(s), section(s), Township(s) and Range(s) NW 1/4 SECTION 1,
T4S - R28E

Gila Salt River Base and Meridian, Arizona.

The locality of this claim with reference to some natural object or permanent monument and additional information
(if any) concerning its locality are as follows: THE NW CORNER OF THIS CLAIM IS 4140 FEET
NORTH AND 3610 FEET WEST OF THE SE CORNER OF SECTION 1, T4S-R28E

_____ The above information is shown on the attached map.

DATED AND POSTED on the ground this 15 day of JANUARY, 2018.

LOCATOR(s) AGENT

Print Name(s) ENTELLUS, INC. - DANIEL FRANCETIC, RLS

Signature(s) *Daniel G. Francetic*

Form MCF100
Revised July 2014

AMC448986

HORSESHOE GULCH - 18 CLAIM

LOCATION OF HORSESHOE GULCH-01 THROUGH HORSESHOE GULCH-45 LODE CLAIMS

LOCATED IN SECTIONS 1, 12, T.4S., R.28E.

GREENLEE COUNTY, ARIZONA

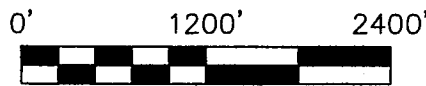
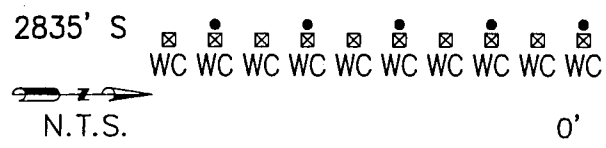
ALL CLAIMS ARE 1450' IN LENGTH AND 600' IN WIDTH UNLESS NOTED



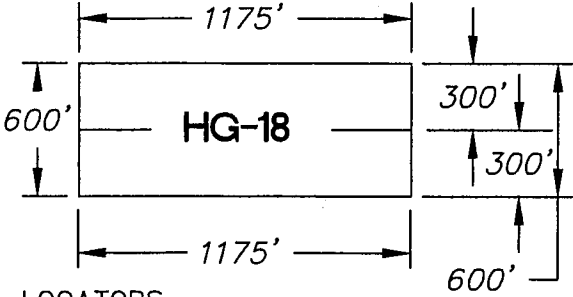
S.W. CORNER HORSESHOE GULCH-031
65' N, 5410' W

S.E. CORNER HORSESHOE GULCH-03
2265' N, 10' W
PHOENIX, ARIZONA

N.E. CORNER HORSESHOE GULCH-01
5315' N, 10' W



SEC. COR.
1 & 12
T4S-R28E
6 & 7
T4S-R29E
0'N, 0'W



- ☒ INDICATES END CENTER OR CORNER OF LODE CLAIM. SET 2"x2"x5' WOODEN POST (TYPICAL)
- INDICATES LOCATION MONUMENT. SET 2"x2"x5' WOODEN POST WITH PLASTIC BOTTLE (TYPICAL)

LOCATORS:
FREEPORT MINERALS CORP.
333 N. CENTRAL AVENUE
PHOENIX, AZ 85004

CLAIM ACREAGE = 16.18 AC
WC = WITNESS CORNER

Entellus™
3033 N. 44th Street Suite 250
Phoenix, AZ 85018
Tel 602.244.2566
Fax 602.244.8947
Website: www.Entellus.com

RECEIVED
BLM AZ STATE OFFICE
2016 FEB - 7 11:59
PHOENIX, ARIZONA

AMC 448986

LOCATION NOTICE FOR LODE MINING CLAIM

Amendment BLM Serial # _____

NOTICE IS HEREBY GIVEN that the HORSESHOE GULCH - 19
_____ lode mining claim has been located
by FREEMPORT MINERALS CORP whose current mailing
address is 333 NORTH CENTRAL AVENUE
PHOENIX, AZ 85004

BLM
Date
Stamp

PHOENIX, ARIZONA
2018 FEB - 7 11:59
RECEIVED
BLM AZ STATE OFFICE

The general course of this claim is NORTH - SOUTH and it is situated in GREENLEE
County, Arizona. This claim is 1175 feet in length and 600 feet in width.

16.18 Total Claim Acreage. This claim runs from the location monument on which this location notice
is posted on the centerline of the claim approximately 7950 feet in a NORTH direction to the NORTH
end line and 6775 feet in a NORTH direction to the SOUTH end line. This claim is marked by 3
witness corner monuments located approximately 6975 feet south of the south end line of the claim.

The location monument on which this notice is posted is situated within Section 12, Township 4
S, Range 28 E, Gila Salt River Base and Meridian, Arizona and this claim encompasses portions
of the following quarter section(s), section(s), Township(s) and Range(s) NW 1/4 SECTION 1, T4S - R28E
AND THE SW 1/4 SECTION 36, T3S - R28E

Gila Salt River Base and Meridian, Arizona.

The locality of this claim with reference to some natural object or permanent monument and additional information
(if any) concerning its locality are as follows: THE NW CORNER OF THIS CLAIM IS 5315 FEET
NORTH AND 3610 FEET WEST OF THE SE CORNER OF SECTION 1, T4S-R28E

_____ The above information is shown on the attached map.

DATED AND POSTED on the ground this 15 day of JANUARY, 2018.

LOCATOR(s) AGENT

Print Name(s) ENTELLUS, INC. - DANIEL FRANCETIC, RLS

Signature(s) *Daniel G. Francetic*

Form MCF100
Revised July 2014

AMC 448987

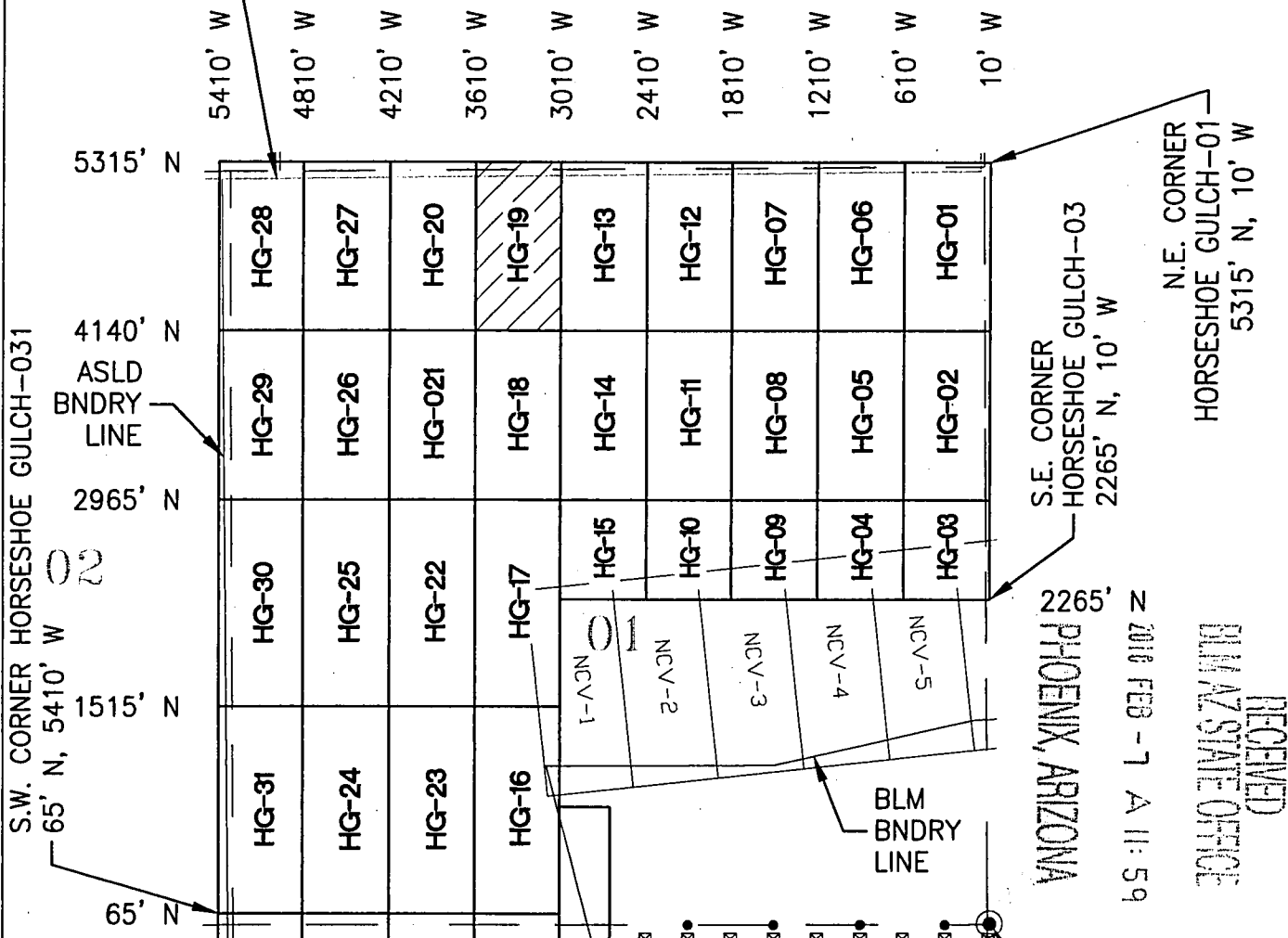
HORSESHOE GULCH - 19 CLAIM

LOCATION OF HORSESHOE GULCH-01 THROUGH HORSESHOE GULCH-45 LODE CLAIMS

LOCATED IN SECTIONS 1, 12, T.4S., R.28E.

GREENLEE COUNTY, ARIZONA

ALL CLAIMS ARE 1450' IN LENGTH AND 600' IN WIDTH UNLESS NOTED



S.W. CORNER HORSESHOE GULCH-031
65' N, 5410' W

N.E. CORNER
HORSESHOE GULCH-01
5315' N, 10' W

S.E. CORNER
HORSESHOE GULCH-03
2265' N, 10' W

PHOENIX, ARIZONA
2016 FEB - 7 A 11:59

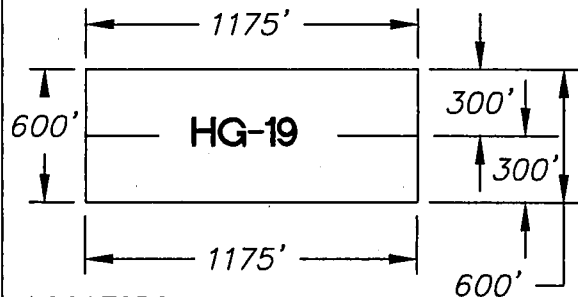
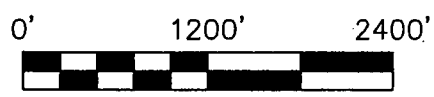
RECEIVED
BLM AZ STATE OFFICE

2835' S
N.T.S.

WC WC WC WC WC WC WC WC WC WC WC

12

SEC. COR.
1 & 12
T4S-R28E
6 & 7
T4S-R29E
0'N, 0'W



- ☒ INDICATES END CENTER OR CORNER OF LODE CLAIM. SET 2"x2"x5' WOODEN POST (TYPICAL)
- INDICATES LOCATION MONUMENT. SET 2"x2"x5' WOODEN POST WITH PLASTIC BOTTLE (TYPICAL)

Entellus™
3033 N. 44th Street Suite 250
Phoenix, AZ 85018
Tel 602.244.2566
Fax 602.244.8947
Website: www.Entellus.com

LOCATORS:
FREEPORT MINERALS CORP.
333 N. CENTRAL AVENUE
PHOENIX, AZ 85004

CLAIM ACREAGE = 16.18 AC
WC = WITNESS CORNER

AMC 448987

LOCATION NOTICE FOR LODE MINING CLAIM

Amendment BLM Serial # _____

NOTICE IS HEREBY GIVEN that the HORSESHOE GULCH - 20
_____ lode mining claim has been located
by FREEPORT MINERALS CORP whose current mailing
address is 333 NORTH CENTRAL AVENUE
PHOENIX, AZ 85004

RECEIVED
BLM AZ STATE OFFICE
2018 FEB - 7 A 11: 54
PHOENIX, ARIZONA
BLM
Date
Stamp

The general course of this claim is NORTH - SOUTH and it is situated in GREENLEE
County, Arizona. This claim is 1175 feet in length and 600 feet in width.

16.18 Total Claim Acreage. This claim runs from the location monument on which this location notice
is posted on the centerline of the claim approximately 7950 feet in a NORTH direction to the NORTH
end line and 6775 feet in a NORTH direction to the SOUTH end line. This claim is marked by
one witness claim monument located approximately 6975 feet south of the south end line of the claim.

The location monument on which this notice is posted is situated within Section 12, Township 4
S, Range 28 E, Gila Salt River Base and Meridian, Arizona and this claim encompasses portions
of the following quarter section(s), section(s), Township(s) and Range(s) NW 1/4 SECTION 1, T4S - R28E
AND THE SW 1/4 SECTION 36, T3S - R28E

Gila Salt River Base and Meridian, Arizona.

The locality of this claim with reference to some natural object or permanent monument and additional information
(if any) concerning its locality are as follows: THE NW CORNER OF THIS CLAIM IS 5315 FEET
NORTH AND 4210 FEET WEST OF THE SE CORNER OF SECTION 1, T4S-R28E

_____ The above information is shown on the attached map.

DATED AND POSTED on the ground this 16 day of JANUARY, 2018.

LOCATOR(s) AGENT

Print Name(s) ENTELLUS, INC. - DANIEL FRANCETIC, RLS

Signature(s) *Daniel D. Francetic*

Form MCF100
Revised July 2014

AMC 448988

HORSESHOE GULCH - 20 CLAIM

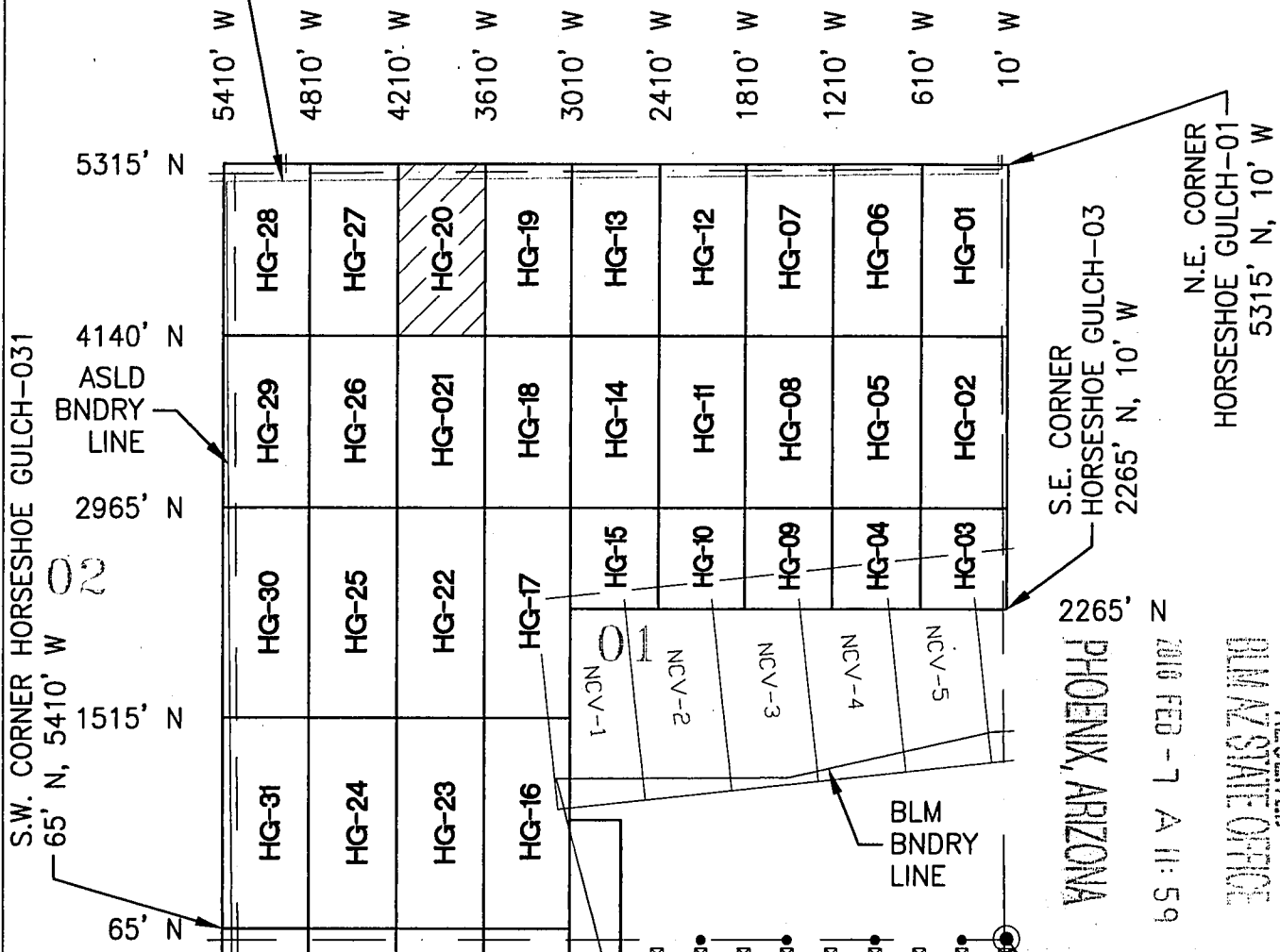
LOCATION OF HORSESHOE GULCH-01 THROUGH HORSESHOE GULCH-45 LODE CLAIMS

LOCATED IN SECTIONS 1, 12, T.4S., R.28E.

GREENLEE COUNTY, ARIZONA

ALL CLAIMS ARE 1450' IN LENGTH AND

600' IN WIDTH UNLESS NOTED



S.W. CORNER HORSESHOE GULCH-031
65' N, 5410' W

S.E. CORNER HORSESHOE GULCH-03
2265' N, 10' W

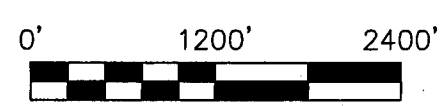
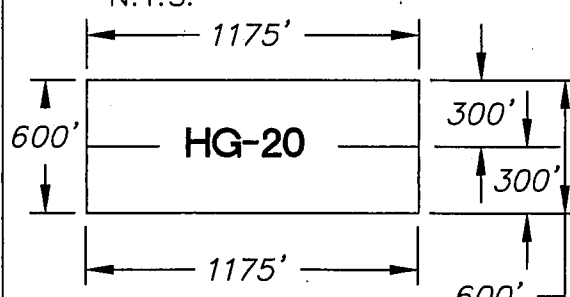
N.E. CORNER HORSESHOE GULCH-01
5315' N, 10' W

PHOENIX, ARIZONA
2010 FEB - 7 A 11: 59

RECEIVED
BLM AZ STATE OFFICE

2835' S
WC WC WC WC WC WC WC WC WC WC WC
N.T.S.

SEC. COR.
1 & 12
T4S-R28E
6 & 7
T4S-R29E
0'N, 0'W



- ☒ INDICATES END CENTER OR CORNER OF LODE CLAIM. SET 2"x2"x5' WOODEN POST (TYPICAL)
- INDICATES LOCATION MONUMENT. SET 2"x2"x5' WOODEN POST WITH PLASTIC BOTTLE (TYPICAL)

LOCATORS:
FREEPORT MINERALS CORP.
333 N. CENTRAL AVENUE
PHOENIX, AZ 85004

CLAIM ACREAGE = 16.18 AC
WC = WITNESS CORNER

3033 N. 44th Street Suite 250
Phoenix, AZ 85018
Tel 602.244.2566
Fax 602.244.8947
Website: www.Entellus.com


AMC 48988

LOCATION NOTICE FOR LODE MINING CLAIM

Amendment BLM Serial # _____

NOTICE IS HEREBY GIVEN that the HORSESHOE GULCH - 21

_____ lode mining claim has been located by FREEPORT MINERALS CORP whose current mailing address is 333 NORTH CENTRAL AVENUE
PHOENIX, AZ 85004



The general course of this claim is NORTH - SOUTH and it is situated in GREENLEE County, Arizona. This claim is 1175 feet in length and 600 feet in width.

16.18 Total Claim Acreage. This claim runs from the location monument on which this location notice is posted on the centerline of the claim approximately 6775 feet in a NORTH direction to the NORTH end line and 5600 feet in a NORTH direction to the SOUTH end line. This claim is marked by 3 witness corner monuments located approximately 5800 feet south of the south end line of the claim.

The location monument on which this notice is posted is situated within Section 12, Township 4 S, Range 28 E, Gila Salt River Base and Meridian, Arizona and this claim encompasses portions of the following quarter section(s), section(s), Township(s) and Range(s) NW 1/4 SECTION 1, T4S - R28E

Gila Salt River Base and Meridian, Arizona.

The locality of this claim with reference to some natural object or permanent monument and additional information (if any) concerning its locality are as follows: THE NW CORNER OF THIS CLAIM IS 4140 FEET NORTH AND 4210 FEET WEST OF THE SE CORNER OF SECTION 1, T4S-R28E

_____ The above information is shown on the attached map.

DATED AND POSTED on the ground this 16 day of JANUARY, 2018.

LOCATOR(s) AGENT

Print Name(s) ENTELLUS, INC. - DANIEL FRANCETIC, RLS

Signature(s) *Daniel G. Francetic*

Form MCF100 Revised July 2014

AMC 448989

HORSESHOE GULCH - 21 CLAIM

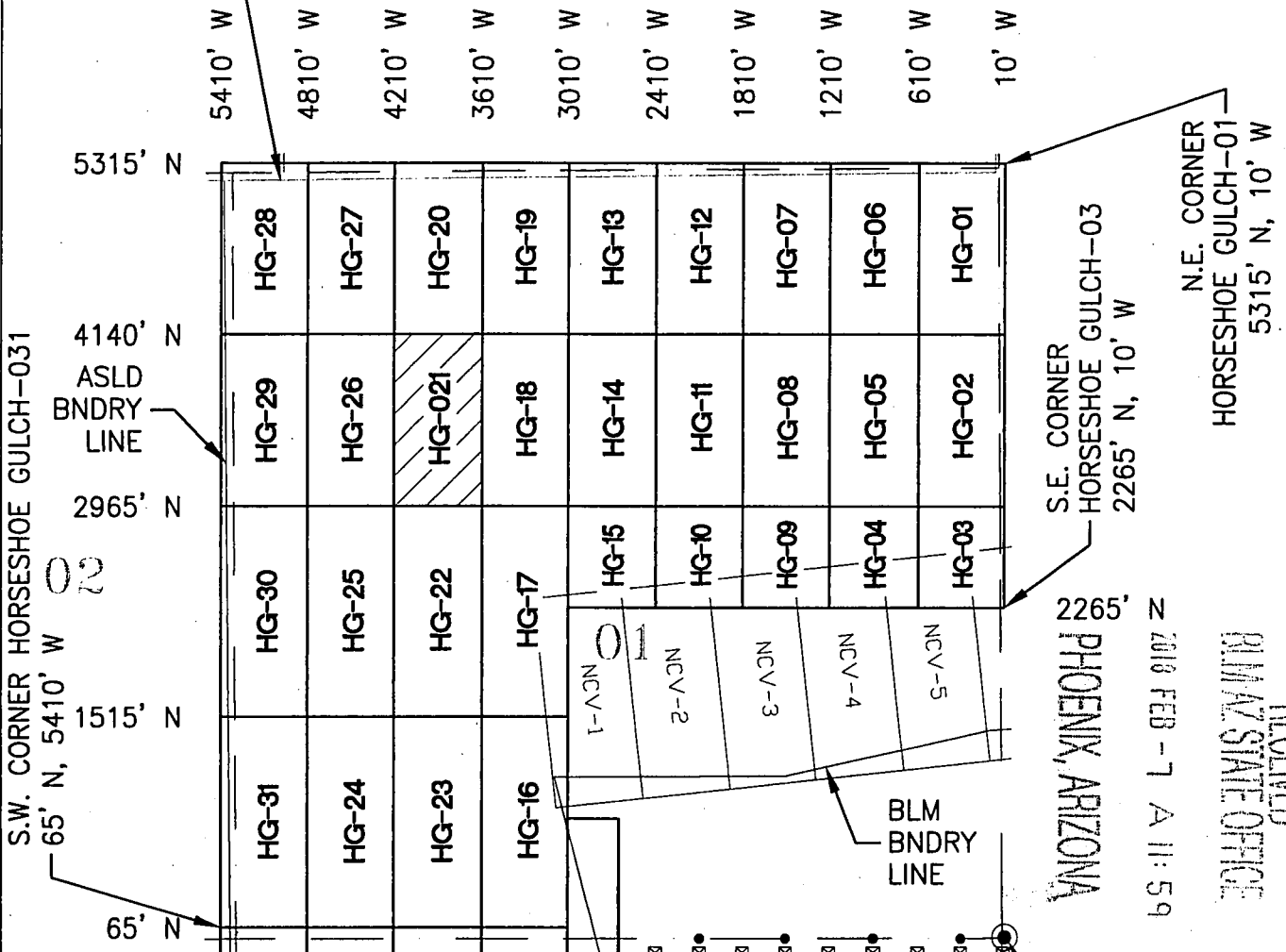
LOCATION OF HORSESHOE GULCH-01 THROUGH HORSESHOE GULCH-45 LODE CLAIMS

LOCATED IN SECTIONS 1, 12, T.4S., R.28E.

GREENLEE COUNTY, ARIZONA

ALL CLAIMS ARE 1450' IN LENGTH AND

600' IN WIDTH UNLESS NOTED



S.W. CORNER HORSESHOE GULCH-031
65' N, 5410' W

N.E. CORNER
HORSESHOE GULCH-01
5315' N, 10' W

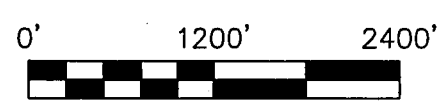
S.E. CORNER
HORSESHOE GULCH-03
2265' N, 10' W

PHOENIX ARIZONA
2010 FEB - 7 A 11:59
BLM AZ STATE OFFICE

2835' S
WC WC WC WC WC WC WC WC WC WC WC

SEC. COR.
1 & 12
T4S-R28E
6 & 7
T4S-R29E
0'N, 0'W

N.T.S.



- ☒ INDICATES END CENTER OR CORNER OF LODE CLAIM. SET 2"x2"x5' WOODEN POST (TYPICAL)
- INDICATES LOCATION MONUMENT. SET 2"x2"x5' WOODEN POST WITH PLASTIC BOTTLE (TYPICAL)

LOCATORS:
FREEPORT MINERALS CORP.
333 N. CENTRAL AVENUE
PHOENIX, AZ 85004

CLAIM ACREAGE = 16.18 AC
WC = WITNESS CORNER

Entellus™
3033 N. 44th Street Suite 250
Phoenix, AZ 85018
Tel 602.244.2566
Fax 602.244.8947
Website: www.Entellus.com

AMC 48989

LOCATION NOTICE FOR LODE MINING CLAIM

Amendment BLM Serial # _____

NOTICE IS HEREBY GIVEN that the HORSESHOE GULCH - 22
_____ lode mining claim has been located
by FREEPORT MINERALS CORP whose current mailing
address is 333 NORTH CENTRAL AVENUE
PHOENIX, AZ 85004

RECEIVED
BLM AZ STATE OFFICE
2018 FEB - 7 A 11:59
PHOENIX, ARIZONA
BLM
Date
Stamp

The general course of this claim is NORTH - SOUTH and it is situated in GREENLEE
County, Arizona. This claim is 1450 feet in length and 600 feet in width.

19.97 Total Claim Acreage. This claim runs from the location monument on which this location notice
is posted on the centerline of the claim approximately 5600 feet in a NORTH direction to the NORTH
end line and 4150 feet in a NORTH direction to the SOUTH end line. This claim is marked by 3
witness corner monuments located approximately 4350 feet south of the south end line of the claim.

The location monument on which this notice is posted is situated within Section 12, Township 4
S, Range 28 E, Gila Salt River Base and Meridian, Arizona and this claim encompasses portions
of the following quarter section(s), section(s), Township(s) and Range(s) NW 1/4 AND SW 1/4
SECTION 1, T4S - R28E

Gila Salt River Base and Meridian, Arizona.

The locality of this claim with reference to some natural object or permanent monument and additional information
(if any) concerning its locality are as follows: THE NW CORNER OF THIS CLAIM IS 2965 FEET
NORTH AND 4210 FEET WEST OF THE SE CORNER OF SECTION 1, T4S-R28E

_____ The above information is shown on the attached map.

DATED AND POSTED on the ground this 16 day of JANUARY, 2018.

LOCATOR(s) AGENT

Print Name(s) ENTELLUS, INC. - DANIEL FRANCETIC, RLS

Signature(s) *Daniel G. Francetic*

Form MCF100
Revised July 2014

AMC448990

HORSESHOE GULCH - 22 CLAIM

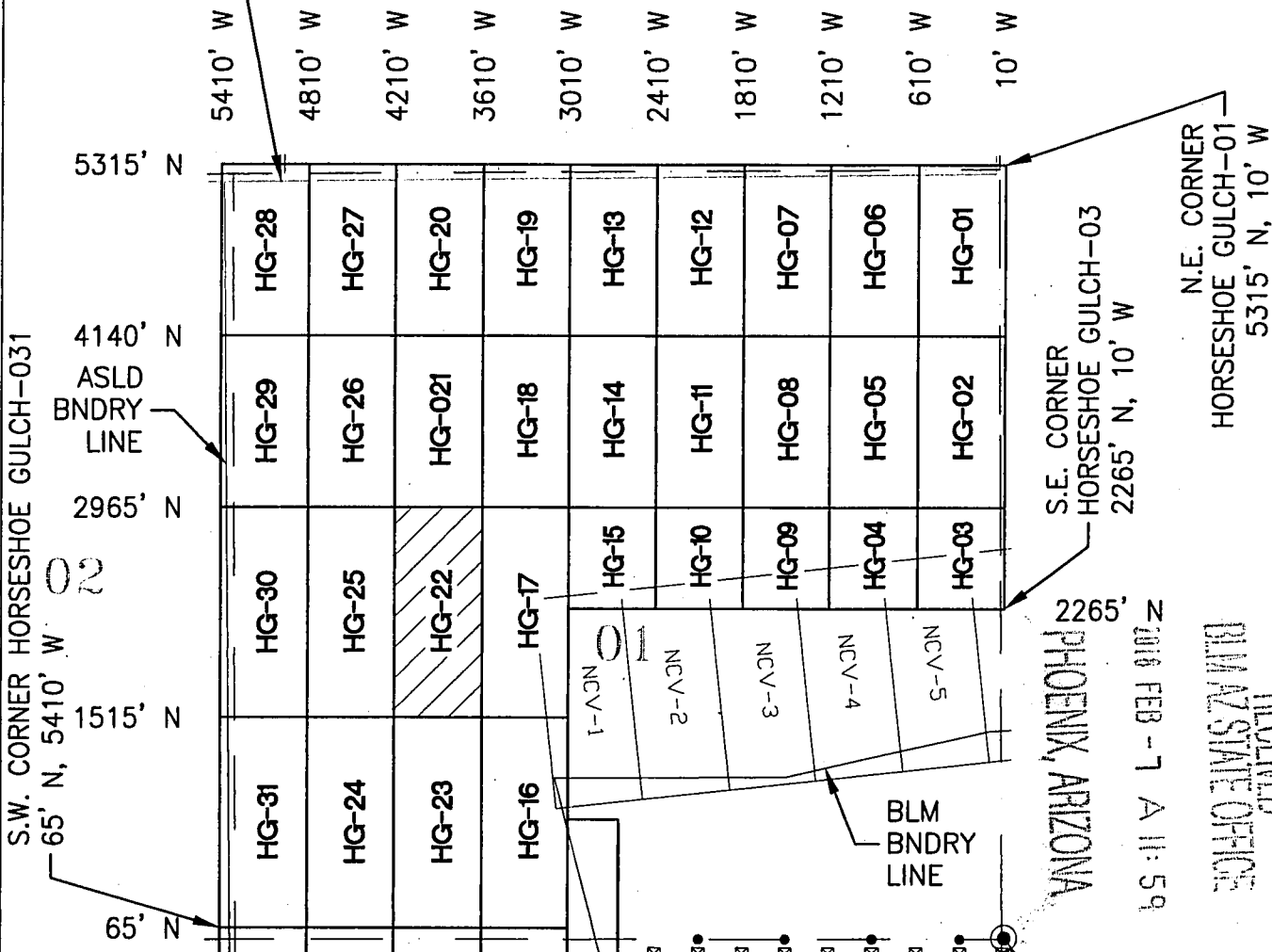
LOCATION OF HORSESHOE GULCH-01 THROUGH HORSESHOE GULCH-45 LODE CLAIMS

LOCATED IN SECTIONS 1, 12, T.4S., R.28E.

GREENLEE COUNTY, ARIZONA

ALL CLAIMS ARE 1450' IN LENGTH AND

600' IN WIDTH UNLESS NOTED



S.W. CORNER HORSESHOE GULCH-031
65' N, 5410' W

N.E. CORNER
HORSESHOE GULCH-01
5315' N, 10' W

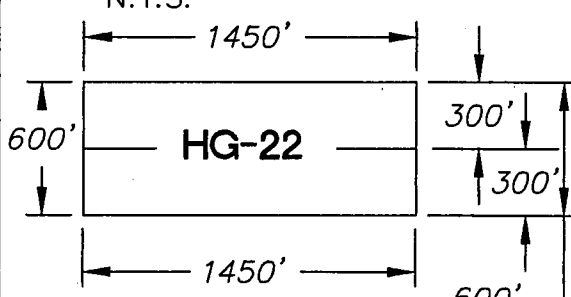
S.E. CORNER
HORSESHOE GULCH-03
2265' N, 10' W

PHOENIX, ARIZONA
2010 FEB - 7 A 11: 59

RECEIVED
BLM STATE OFFICE

2835' S
N.T.S.

SEC. COR.
1 & 12
T4S-R28E
6 & 7
T4S-R29E
0'N, 0'W



- ☒ INDICATES END CENTER OR CORNER OF LODE CLAIM. SET 2"x2"x5' WOODEN POST (TYPICAL)
- INDICATES LOCATION MONUMENT. SET 2"x2"x5' WOODEN POST WITH PLASTIC BOTTLE (TYPICAL)

Entellus™
 3033 N. 44th Street Suite 250
 Phoenix, AZ 85018
 Tel 602.244.2566
 Fax 602.244.8947
 Website: www.Entellus.com

LOCATORS:
 FREEPORT MINERALS CORP.
 333 N. CENTRAL AVENUE
 PHOENIX, AZ 85004


CLAIM ACREAGE = 19.97 AC
 WC = WITNESS CORNER

AMC 448990

LOCATION NOTICE FOR LODE MINING CLAIM

Amendment BLM Serial # _____

NOTICE IS HEREBY GIVEN that the HORSESHOE GULCH - 23
_____ lode mining claim has been located
by FREEMPORT MINERALS CORP whose current mailing
address is 333 NORTH CENTRAL AVENUE
PHOENIX, AZ 85004



The general course of this claim is NORTH - SOUTH and it is situated in GREENLEE
County, Arizona. This claim is 1450 feet in length and 600 feet in width.

19.97 Total Claim Acreage. This claim runs from the location monument on which this location notice
is posted on the centerline of the claim approximately 4150 feet in a NORTH direction to the NORTH
end line and 2700 feet in a NORTH direction to the SOUTH end line. This claim is marked by 3
witness corner monuments located approximately 2900 feet south of the south end line of the claim.

The location monument on which this notice is posted is situated within Section 12, Township 4
S, Range 28 E, Gila Salt River Base and Meridian, Arizona and this claim encompasses portions
of the following quarter section(s), section(s), Township(s) and Range(s) SW 1/4 SECTION 1,
T4S - R28E

Gila Salt River Base and Meridian, Arizona.

The locality of this claim with reference to some natural object or permanent monument and additional information
(if any) concerning its locality are as follows: THE NW CORNER OF THIS CLAIM IS 1515 FEET
NORTH AND 4210 FEET WEST OF THE SE CORNER OF SECTION 1, T4S-R28E

_____ The above information is shown on the attached map.

DATED AND POSTED on the ground this 16 day of JANUARY, 2018.

LOCATOR(s) AGENT

Print Name(s) ENTELLUS, INC. - DANIEL FRANCTIC, RLS

Signature(s) *Daniel G. Brantner*

Form MCF100
Revised July 2014

AMC448991

HORSESHOE GULCH - 23 CLAIM

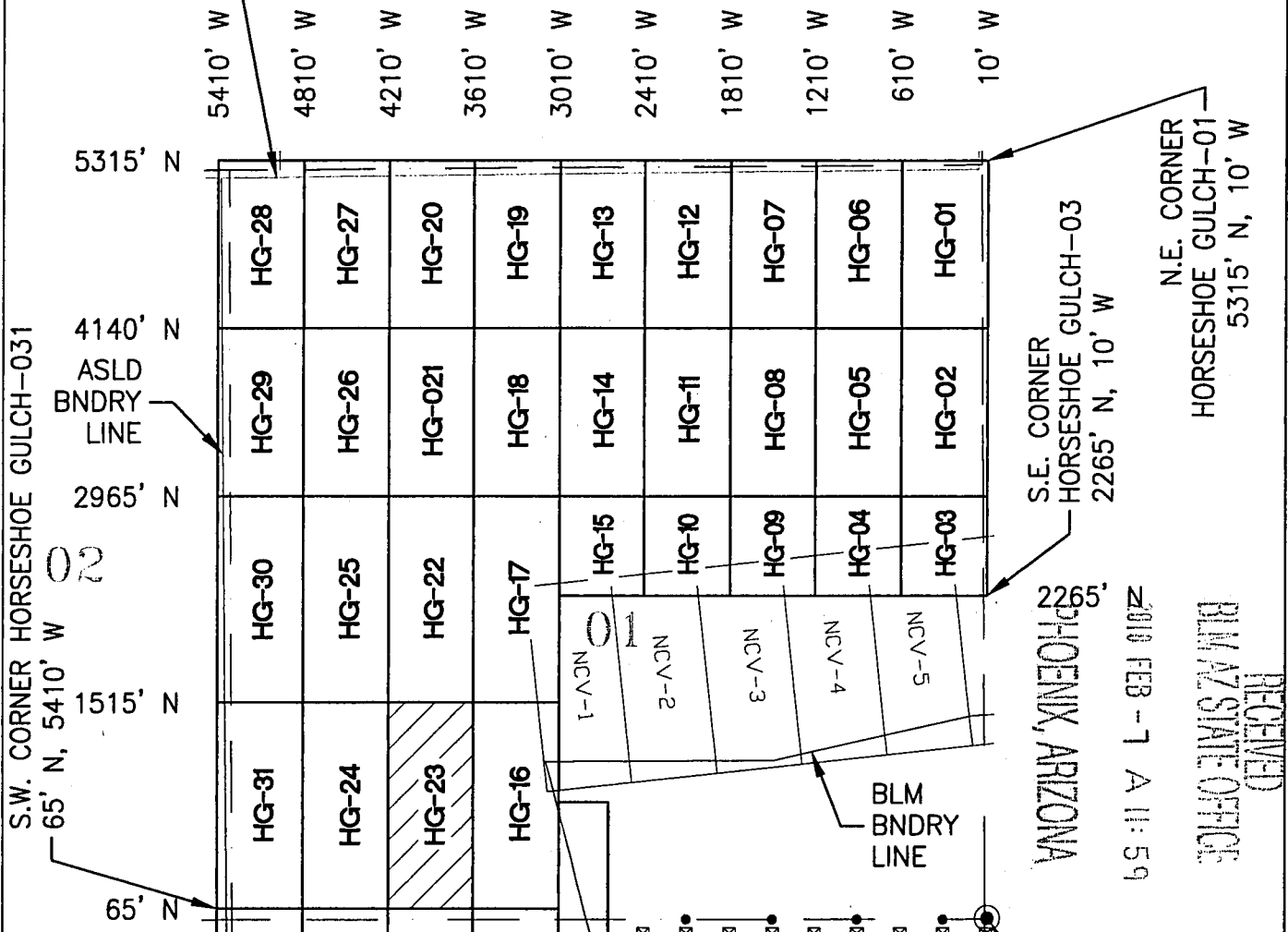
LOCATION OF HORSESHOE GULCH-01 THROUGH HORSESHOE GULCH-45 LODE CLAIMS

LOCATED IN SECTIONS 1, 12, T.4S., R.28E.

GREENLEE COUNTY, ARIZONA

ALL CLAIMS ARE 1450' IN LENGTH AND

600' IN WIDTH UNLESS NOTED



S.W. CORNER HORSESHOE GULCH-031
65' N, 5410' W

FOREST SERVICE BNDRY LINE

ASLD BNDRY LINE

S.E. CORNER HORSESHOE GULCH-03
2265' N, 10' W

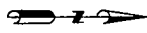
N.E. CORNER HORSESHOE GULCH-01
5315' N, 10' W

PHOENIX, ARIZONA

2010 FEB - 7 A 11: 59

RECEIVED
BLM AZ STATE OFFICE

2835' S



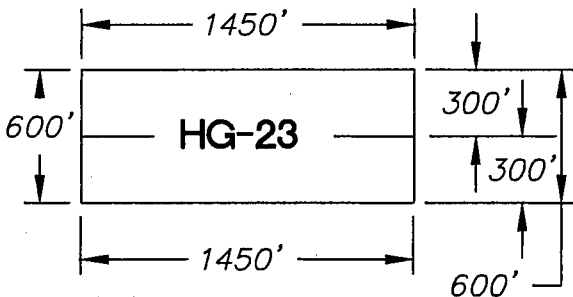
N.T.S.

WC WC WC WC WC WC WC WC WC WC

SEC. COR.
1 & 12
T4S-R28E
6 & 7
T4S-R29E
0'N, 0'W

12

0' 1200' 2400'



- ⊠ INDICATES END CENTER OR CORNER OF LODE CLAIM. SET 2"x2"x5' WOODEN POST (TYPICAL)
- INDICATES LOCATION MONUMENT. SET 2"x2"x5' WOODEN POST WITH PLASTIC BOTTLE (TYPICAL)

LOCATORS:
FREEPORT MINERALS CORP.
333 N. CENTRAL AVENUE
PHOENIX, AZ 85004

CLAIM ACREAGE = 19.97 AC
WC = WITNESS CORNER

Entellus™
3038 N. 44th Street Suite 250
Phoenix, AZ 85018
Tel 602.244.2566
Fax 602.244.8947
Website: www.Entellus.com

AMC 448991

LOCATION NOTICE FOR LODE MINING CLAIM

Amendment BLM Serial # _____

NOTICE IS HEREBY GIVEN that the HORSESHOE GULCH - 24

_____ lode mining claim has been located by FREEMPORT MINERALS CORP whose current mailing address is 333 NORTH CENTRAL AVENUE
PHOENIX, AZ 85004

RECEIVED
BLM AZ STATE OFFICE
2018 FEB - 7 A 11: 59
PHOENIX, ARIZONA
BLM
Date
Stamp

The general course of this claim is NORTH - SOUTH and it is situated in GREENLEE County, Arizona. This claim is 1450 feet in length and 600 feet in width.

19.97 Total Claim Acreage. This claim runs from the location monument on which this location notice is posted on the centerline of the claim approximately 4150 feet in a NORTH direction to the NORTH end line and 2700 feet in a NORTH direction to the SOUTH end line. This claim is marked by 3 witness corner monuments located approximately 2900 feet south of the south end line of the claim.

The location monument on which this notice is posted is situated within Section 12, Township 4 S, Range 28 E, Gila Salt River Base and Meridian, Arizona and this claim encompasses portions of the following quarter section(s), section(s), Township(s) and Range(s) SW 1/4 SECTION 1,
T4S - R28E

Gila Salt River Base and Meridian, Arizona.

The locality of this claim with reference to some natural object or permanent monument and additional information (if any) concerning its locality are as follows: THE NW CORNER OF THIS CLAIM IS 1515 FEET NORTH AND 4810 FEET WEST OF THE SE CORNER OF SECTION 1, T4S-R28E

_____ The above information is shown on the attached map.

DATED AND POSTED on the ground this 16 day of JANUARY, 2018.

LOCATOR(s) AGENT

Print Name(s) ENTELLUS, INC. - DANIEL FRANCETIC, RLS

Signature(s) *Daniel S. Francetic*

Form MCF100
Revised July 2014

AMC448992

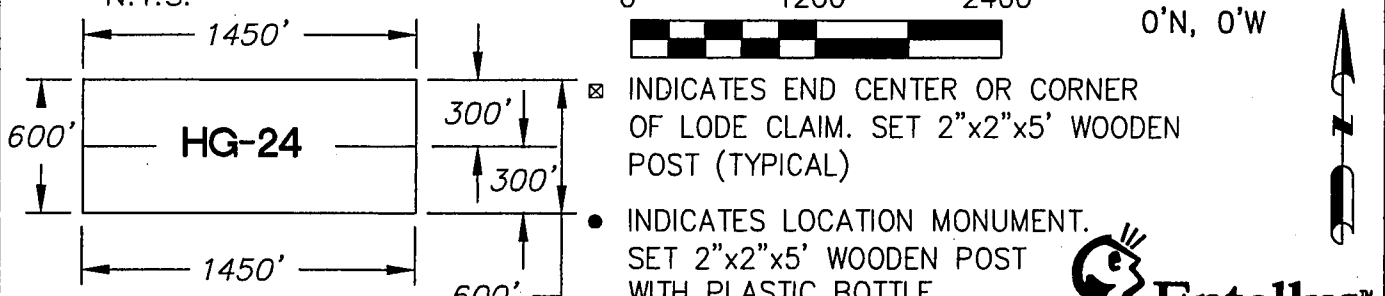
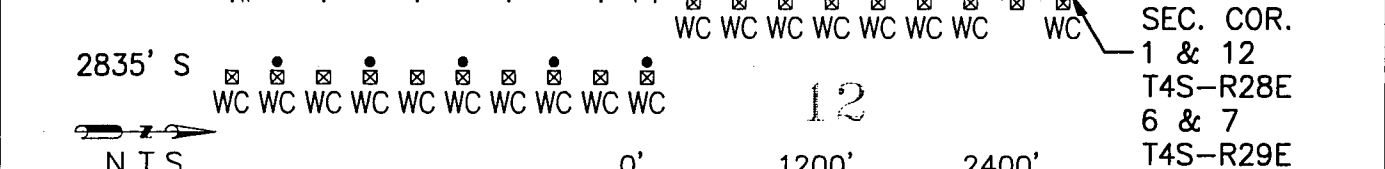
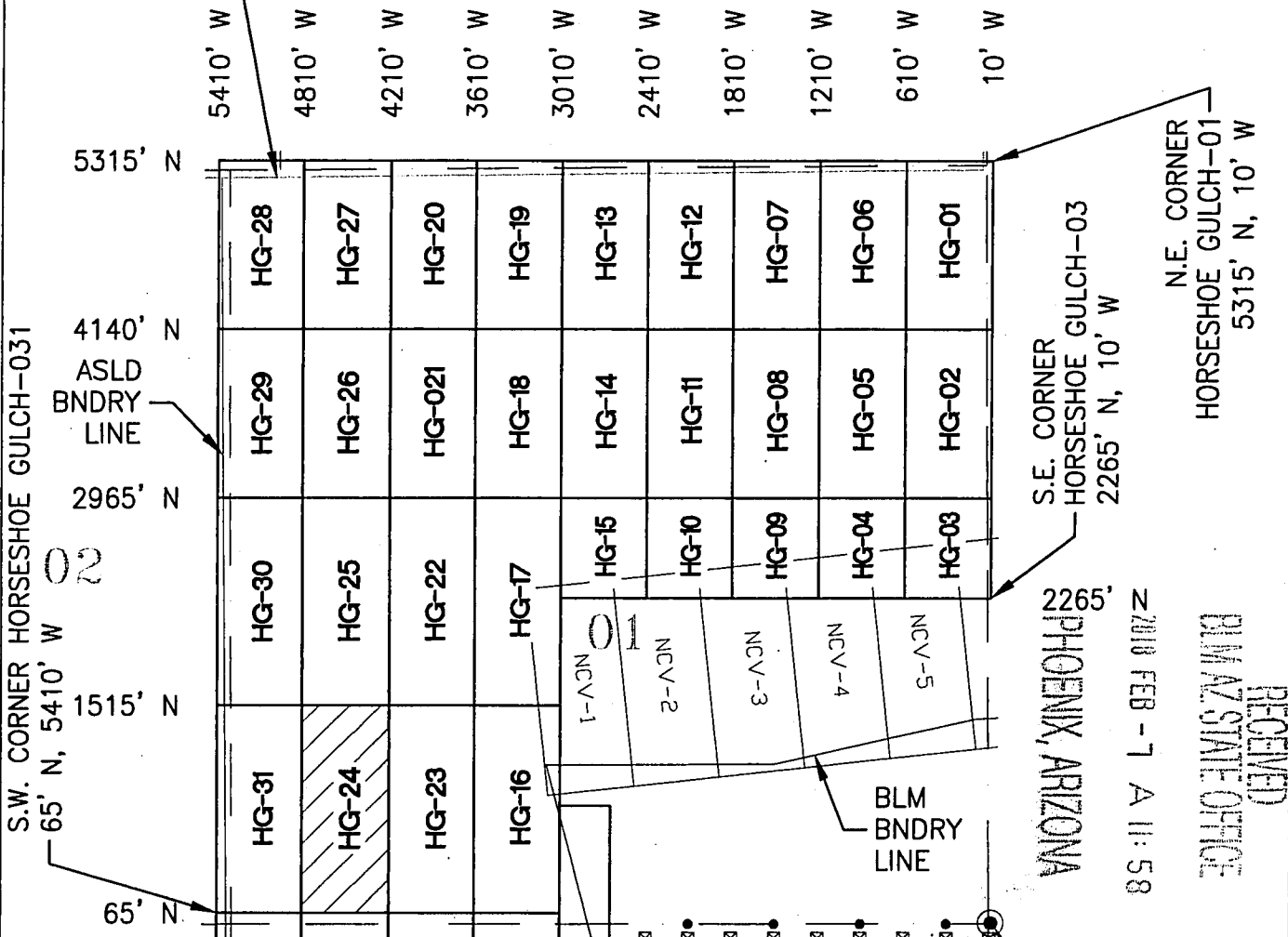
HORSESHOE GULCH - 24 CLAIM

LOCATION OF HORSESHOE GULCH-01 THROUGH HORSESHOE GULCH-45 LODE CLAIMS

LOCATED IN SECTIONS 1, 12, T.4S., R.28E.

GREENLEE COUNTY, ARIZONA

ALL CLAIMS ARE 1450' IN LENGTH AND 600' IN WIDTH UNLESS NOTED



LOCATORS:
 FREEPORT MINERALS CORP.
 333 N. CENTRAL AVENUE
 PHOENIX, AZ 85004

CLAIM ACREAGE = 19.97 AC
 WC = WITNESS CORNER

Entellus™
 3033 N. 44th Street Suite 250
 Phoenix, AZ 85018
 Tel 602.244.2566
 Fax 602.244.8947
 Website: www.Entellus.com

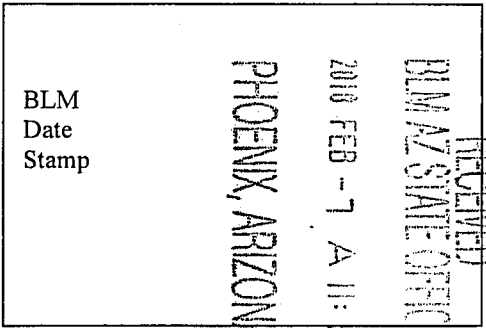
RECEIVED
 BLM AZ STATE OFFICE
 PHOENIX, ARIZONA
 2010 FEB - 7 A 11: 58

AMC448992

LOCATION NOTICE FOR LODE MINING CLAIM

Amendment BLM Serial # _____

NOTICE IS HEREBY GIVEN that the HORSESHOE GULCH - 25
_____ lode mining claim has been located
by FREEMPORT MINERALS CORP whose current mailing
address is 333 NORTH CENTRAL AVENUE
PHOENIX, AZ 85004



The general course of this claim is NORTH - SOUTH and it is situated in GREENLEE
County, Arizona. This claim is 1450 feet in length and 600 feet in width.

19.97 Total Claim Acreage. This claim runs from the location monument on which this location notice
is posted on the centerline of the claim approximately 5600 feet in a NORTH direction to the NORTH
end line and 4150 feet in a NORTH direction to the SOUTH end line. This claim is marked by 3
witness corner monuments located approximately 4350 feet south of the south end line of the claim.

The location monument on which this notice is posted is situated within Section 12, Township 4
S, Range 28 E, Gila Salt River Base and Meridian, Arizona and this claim encompasses portions
of the following quarter section(s), section(s), Township(s) and Range(s) NW 1/4 AND SW 1/4
SECTION 1, T4S - R28E

Gila Salt River Base and Meridian, Arizona.

The locality of this claim with reference to some natural object or permanent monument and additional information
(if any) concerning its locality are as follows: THE NW CORNER OF THIS CLAIM IS 2965 FEET
NORTH AND 4810 FEET WEST OF THE SE CORNER OF SECTION 1, T4S-R28E

_____ The above information is shown on the attached map.

DATED AND POSTED on the ground this 16 day of JANUARY, 2018.

LOCATOR(s) AGENT

Print Name(s) ENTELLUS, INC. - DANIEL FRANCETIC, RLS

Signature(s) *Daniel G. Francetic*

Form MCF100
Revised July 2014



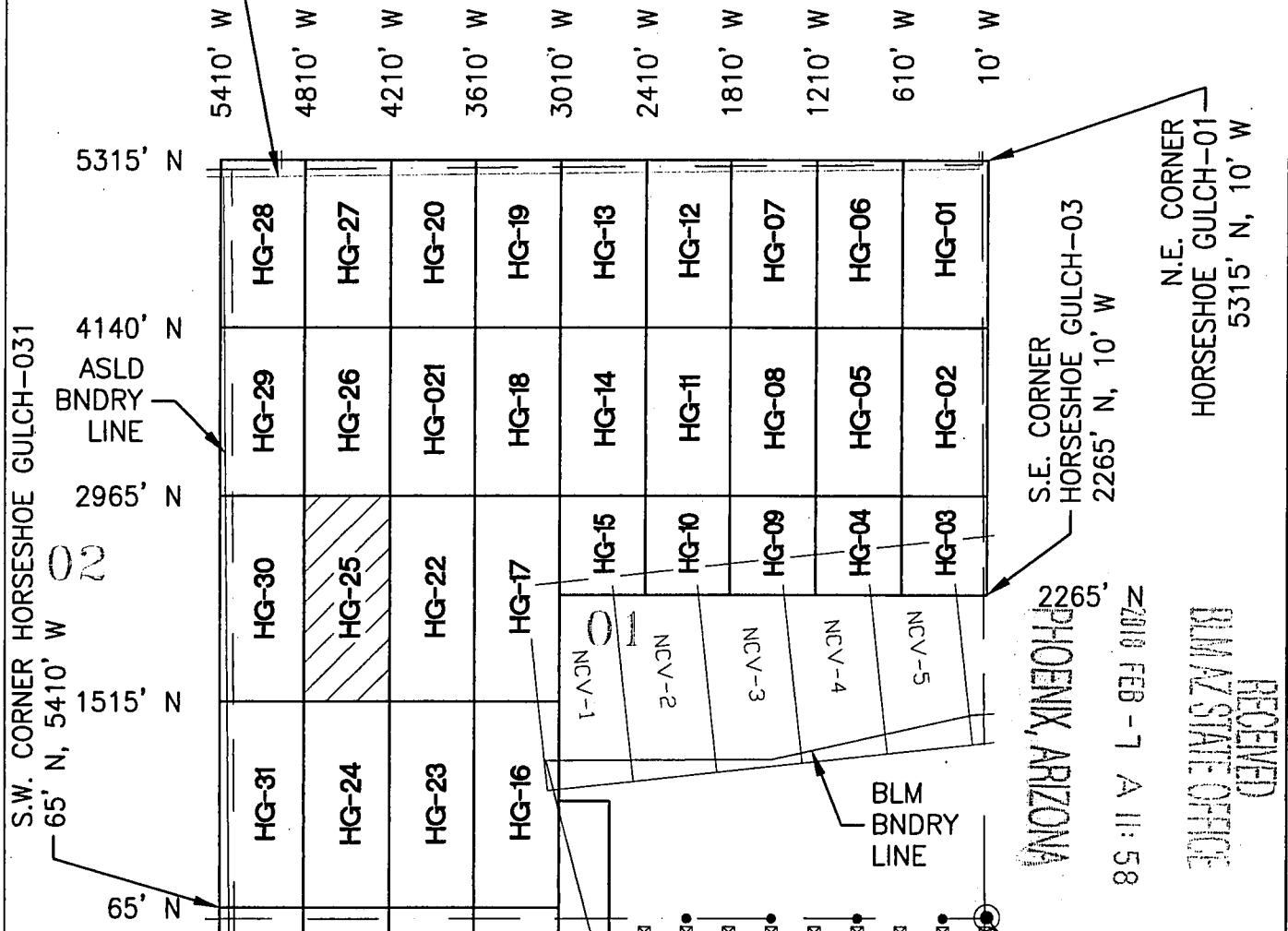
AMC 448993

HORSESHOE GULCH - 25 CLAIM

LOCATION OF HORSESHOE GULCH-01 THROUGH HORSESHOE GULCH-45 LODE CLAIMS
 LOCATED IN SECTIONS 1, 12, T.4S., R.28E.

GREENLEE COUNTY, ARIZONA

ALL CLAIMS ARE 1450' IN LENGTH AND
 600' IN WIDTH UNLESS NOTED



- ☒ INDICATES END CENTER OR CORNER OF LODE CLAIM. SET 2"x2"x5' WOODEN POST (TYPICAL)
- INDICATES LOCATION MONUMENT. SET 2"x2"x5' WOODEN POST WITH PLASTIC BOTTLE (TYPICAL)

LOCATORS:
 FREEPORT MINERALS CORP.
 333 N. CENTRAL AVENUE
 PHOENIX, AZ 85004

CLAIM ACREAGE = 19.97 AC
 WC = WITNESS CORNER

Entellus™
 3033 N. 44th Street Suite 250
 Phoenix, AZ 85018
 Tel 602.244.2566
 Fax 602.244.8947
 Website: www.Entellus.com


RECEIVED
 BLM AZ STATE OFFICE
 PHOENIX ARIZONA
 2010 FEB - 7 A 11:58

AN 0448993

LOCATION NOTICE FOR LODE MINING CLAIM

Amendment BLM Serial # _____

NOTICE IS HEREBY GIVEN that the HORSESHOE GULCH - 26
_____ lode mining claim has been located
by FREEMPORT MINERALS CORP whose current mailing
address is 333 NORTH CENTRAL AVENUE
PHOENIX, AZ 85004



The general course of this claim is NORTH - SOUTH and it is situated in GREENLEE
County, Arizona. This claim is 1175 feet in length and 600 feet in width.

16.18 Total Claim Acreage. This claim runs from the location monument on which this location notice
is posted on the centerline of the claim approximately 6775 feet in a NORTH direction to the NORTH
end line and 5600 feet in a NORTH direction to the SOUTH end line. This claim is marked by 3
witness corner monuments located approximately 5800 feet south of the south end line of the claim.

The location monument on which this notice is posted is situated within Section 12, Township 4
S, Range 28 E, Gila Salt River Base and Meridian, Arizona and this claim encompasses portions
of the following quarter section(s), section(s), Township(s) and Range(s) NW 1/4 SECTION 1,
T4S - R28E

Gila Salt River Base and Meridian, Arizona.

The locality of this claim with reference to some natural object or permanent monument and additional information
(if any) concerning its locality are as follows: THE NW CORNER OF THIS CLAIM IS 4140 FEET
NORTH AND 4810 FEET WEST OF THE SE CORNER OF SECTION 1, T4S-R28E

_____ The above information is shown on the attached map.

DATED AND POSTED on the ground this 16 day of JANUARY, 2018.

LOCATOR(s) AGENT

Print Name(s) ENTELLUS, INC. - DANIEL FRANCETIC, RLS

Signature(s) *Daniel G. Francetic*

Form MCF100
Revised July 2014

AMC 448994

HORSESHOE GULCH - 26 CLAIM

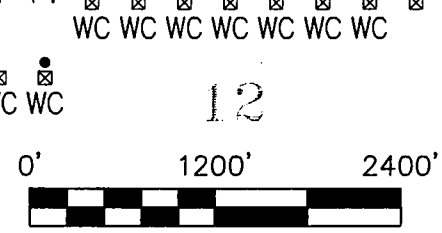
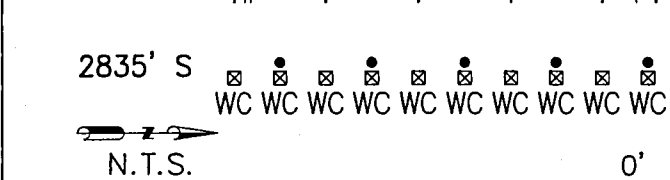
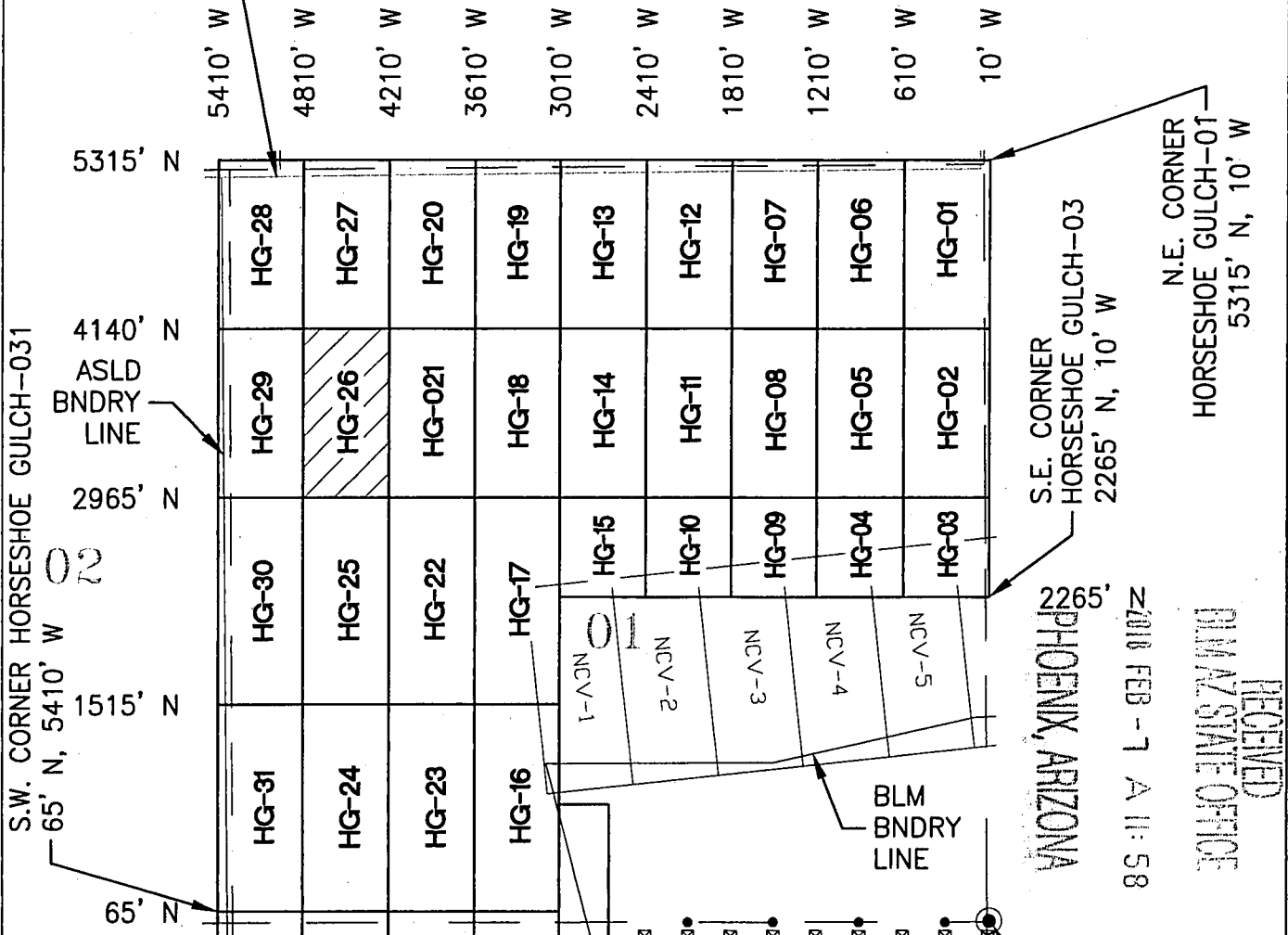
LOCATION OF HORSESHOE GULCH-01 THROUGH HORSESHOE GULCH-45 LODE CLAIMS

LOCATED IN SECTIONS 1, 12, T.4S., R.28E.

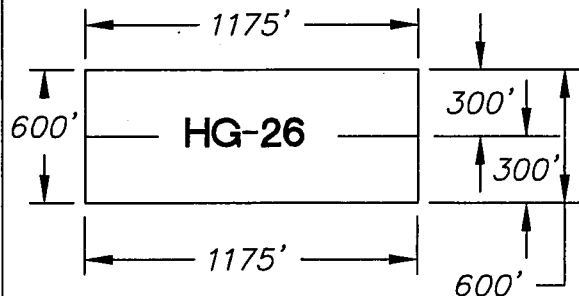
GREENLEE COUNTY, ARIZONA

ALL CLAIMS ARE 1450' IN LENGTH AND

600' IN WIDTH UNLESS NOTED



SEC. COR.
1 & 12
T4S-R28E
6 & 7
T4S-R29E
0'N, 0'W



- ☒ INDICATES END CENTER OR CORNER OF LODE CLAIM. SET 2"x2"x5' WOODEN POST (TYPICAL)
- INDICATES LOCATION MONUMENT. SET 2"x2"x5' WOODEN POST WITH PLASTIC BOTTLE (TYPICAL)

Entellus™
3033 N. 44th Street Suite 250
Phoenix, AZ 85018
Tel 602.244.2566
Fax 602.244.8947
Website: www.Entellus.com

LOCATORS:
FREEPORT MINERALS CORP.
333 N. CENTRAL AVENUE
PHOENIX, AZ 85004

CLAIM ACREAGE = 16.18 AC
WC = WITNESS CORNER

N.E. CORNER
HORSESHOE GULCH-01
5315' N, 10' W

S.E. CORNER
HORSESHOE GULCH-03
2265' N, 10' W


AMC 448994

LOCATION NOTICE FOR LODE MINING CLAIM

Amendment BLM Serial # _____

NOTICE IS HEREBY GIVEN that the HORSESHOE GULCH - 27

_____ lode mining claim has been located by FREEPORT MINERALS CORP whose current mailing address is 333 NORTH CENTRAL AVENUE PHOENIX, AZ 85004



The general course of this claim is NORTH - SOUTH and it is situated in GREENLEE County, Arizona. This claim is 1175 feet in length and 600 feet in width.

16.18 Total Claim Acreage. This claim runs from the location monument on which this location notice is posted on the centerline of the claim approximately 7950 feet in a NORTH direction to the NORTH end line and 6775 feet in a NORTH direction to the SOUTH end line. This claim is marked by one witness claim monument located approximately 6975 feet south of the south end line of the claim.

The location monument on which this notice is posted is situated within Section 12, Township 4 S, Range 28 E, Gila Salt River Base and Meridian, Arizona and this claim encompasses portions of the following quarter section(s), section(s), Township(s) and Range(s) NW 1/4 SECTION 1, T4S - R28E AND THE SW 1/4 SECTION 36, T3S - R28E

Gila Salt River Base and Meridian, Arizona.

The locality of this claim with reference to some natural object or permanent monument and additional information (if any) concerning its locality are as follows: THE NW CORNER OF THIS CLAIM IS 5315 FEET NORTH AND 4810 FEET WEST OF THE SE CORNER OF SECTION 1, T4S-R28E

_____ The above information is shown on the attached map.

DATED AND POSTED on the ground this 16 day of JANUARY, 2018.

LOCATOR(s) AGENT

Print Name(s) ENTELLUS, INC. - DANIEL FRANCETIC, RLS

Signature(s) *Daniel G. Brantley*

Form MCF100
Revised July 2014

This form is available from the Arizona Geological Survey and may be reproduced.

AMC 448995


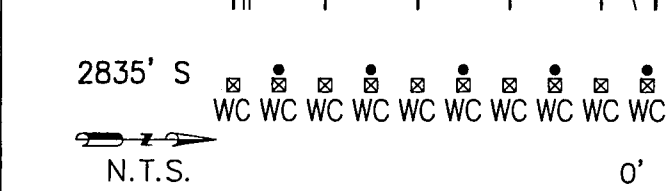
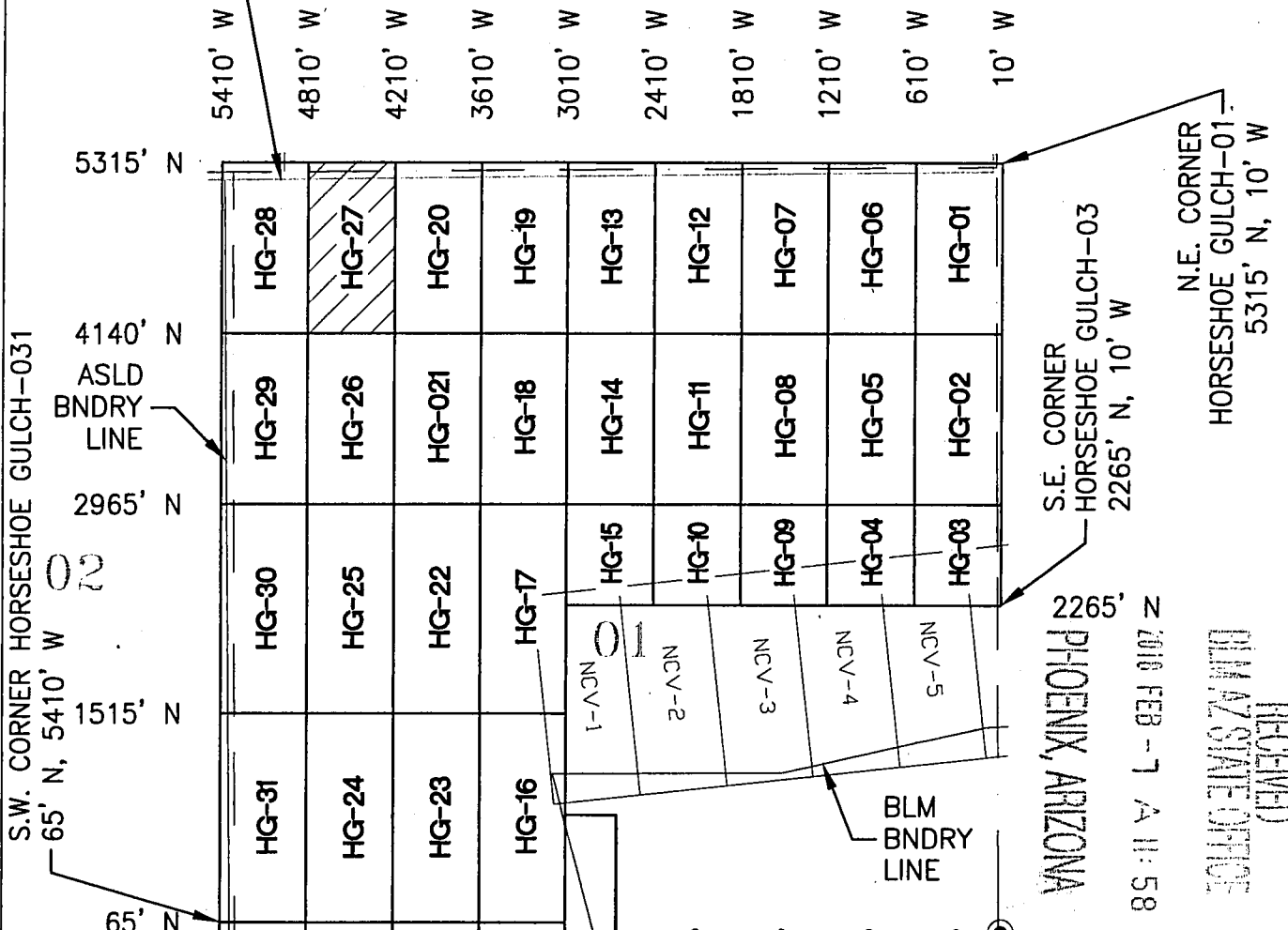
HORSESHOE GULCH - 27 CLAIM

LOCATION OF HORSESHOE GULCH-01 THROUGH HORSESHOE GULCH-45 LODE CLAIMS

LOCATED IN SECTIONS 1, 12, T.4S., R.28E.

GREENLEE COUNTY, ARIZONA

ALL CLAIMS ARE 1450' IN LENGTH AND 600' IN WIDTH UNLESS NOTED



LOCATORS:
 FREEPORT MINERALS CORP.
 333 N. CENTRAL AVENUE
 PHOENIX, AZ 85004

CLAIM ACREAGE = 16.18 AC
 WC = WITNESS CORNER

Entellus™
 3033 N. 44th Street Suite 250
 Phoenix, AZ 85018
 Tel 602.244.2566
 Fax 602.244.8947
 Website: www.Entellus.com

PHOENIX, ARIZONA
 2018 FEB - 7 A 11: 58
 RECEIVED
 DLM AZ STATE OFFICE

AMC448995

LOCATION NOTICE FOR LODE MINING CLAIM

Amendment BLM Serial # _____

NOTICE IS HEREBY GIVEN that the HORSESHOE GULCH - 28
_____ lode mining claim has been located
by FREEPORT MINERALS CORP whose current mailing
address is 333 NORTH CENTRAL AVENUE
PHOENIX, AZ 85004

BLM
Date
Stamp
PHOENIX, ARIZONA
2018 FEB - 7 A 11: 58
RECEIVED
BLM AZ STATE OFFICE

The general course of this claim is NORTH - SOUTH and it is situated in GREENLEE
County, Arizona. This claim is 1175 feet in length and 600 feet in width.

16.18 Total Claim Acreage. This claim runs from the location monument on which this location notice
is posted on the centerline of the claim approximately 7850 feet in a NORTH direction to the NORTH
end line and 6675 feet in a NORTH direction to the SOUTH end line. This claim is marked by
one witness claim monument located approximately 6975 feet south of the south end line of the claim.

The location monument on which this notice is posted is situated within Section 12, Township 4
S, Range 28 E, Gila Salt River Base and Meridian, Arizona and this claim encompasses portions
of the following quarter section(s), section(s), Township(s) and Range(s) NW 1/4 SECTION 1 AND THE
NE 1/4 SECTION 2, T4S - R28E AND THE SE 1/4 SECTION 35 AND THE SW 1/4 SECTION 36, T3S - R28E

Gila Salt River Base and Meridian, Arizona.

The locality of this claim with reference to some natural object or permanent monument and additional information
(if any) concerning its locality are as follows: THE NW CORNER OF THIS CLAIM IS 5315 FEET
NORTH AND 5410 FEET WEST OF THE SE CORNER OF SECTION 1, T4S-R28E

_____ The above information is shown on the attached map.

DATED AND POSTED on the ground this 16 day of JANUARY, 2018.

LOCATOR(s) AGENT

Print Name(s) ENTELLUS, INC. - DANIEL FRANCETIC, RLS

Signature(s) *Daniel S. Francetic*

Form MCF100
Revised July 2014

AMC44899b

HORSESHOE GULCH - 28 CLAIM

LOCATION OF HORSESHOE GULCH-01 THROUGH HORSESHOE GULCH-45 LODE CLAIMS
 LOCATED IN SECTIONS 1, 12, T.4S., R.28E.

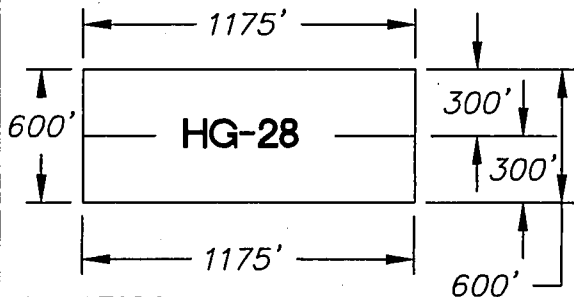
GREENLEE COUNTY, ARIZONA

ALL CLAIMS ARE 1450' IN LENGTH AND
 600' IN WIDTH UNLESS NOTED



2835' S WC WC WC WC WC WC WC WC WC WC WC

N.T.S.



LOCATORS:
 FREEPORT MINERALS CORP.
 333 N. CENTRAL AVENUE
 PHOENIX, AZ 85004

0' 1200' 2400'



☒ INDICATES END CENTER OR CORNER
 OF LODE CLAIM. SET 2"x2"x5' WOODEN
 POST (TYPICAL)

● INDICATES LOCATION MONUMENT.
 SET 2"x2"x5' WOODEN POST
 WITH PLASTIC BOTTLE
 (TYPICAL)

CLAIM ACREAGE = 16.18 AC

WC = WITNESS CORNER

SEC. COR.
 1 & 12
 T4S-R28E
 6 & 7
 T4S-R29E
 0'N, 0'W



3033 N. 44th Street Suite 250
 Phoenix, AZ 85018
 Tel 602.244.2566
 Fax 602.244.8947
 Website: www.Entellus.com

AMC 448996

LOCATION NOTICE FOR LODE MINING CLAIM

Amendment BLM Serial # _____

NOTICE IS HEREBY GIVEN that the HORSESHOE GULCH - 29
_____ lode mining claim has been located
by FREEMPORT MINERALS CORP whose current mailing
address is 333 NORTH CENTRAL AVENUE
PHOENIX, AZ 85004

BLM
Date
Stamp
2018 FEB - 7 A 11: 58
PHOENIX, ARIZONA
RECEIVED
BLM AZ STATE OFFICE

The general course of this claim is NORTH - SOUTH and it is situated in GREENLEE
County, Arizona. This claim is 1175 feet in length and 600 feet in width.

16.18 Total Claim Acreage. This claim runs from the location monument on which this location notice
is posted on the centerline of the claim approximately 6675 feet in a NORTH direction to the NORTH
end line and 5500 feet in a NORTH direction to the SOUTH end line. This claim is marked by 3
witness corner monuments located approximately 5800 feet south of the south end line of the claim.

The location monument on which this notice is posted is situated within Section 12, Township 4
S, Range 28 E, Gila Salt River Base and Meridian, Arizona and this claim encompasses portions
of the following quarter section(s), section(s), Township(s) and Range(s) NW 1/4 SECTION 1, AND
THE NE 1/4 SECTION 2, T4S - R28E

Gila Salt River Base and Meridian, Arizona.

The locality of this claim with reference to some natural object or permanent monument and additional information
(if any) concerning its locality are as follows: THE NW CORNER OF THIS CLAIM IS 4140 FEET
NORTH AND 5410 FEET WEST OF THE SE CORNER OF SECTION 1, T4S-R28E

_____ The above information is shown on the attached map.

DATED AND POSTED on the ground this 16 day of JANUARY, 2018.

LOCATOR(s) AGENT

Print Name(s) ENTELLUS, INC. - DANIEL FRANCETIC, RLS

Signature(s) *Daniel G. Francetic*

Form MCF100
Revised July 2014

ANC 448997

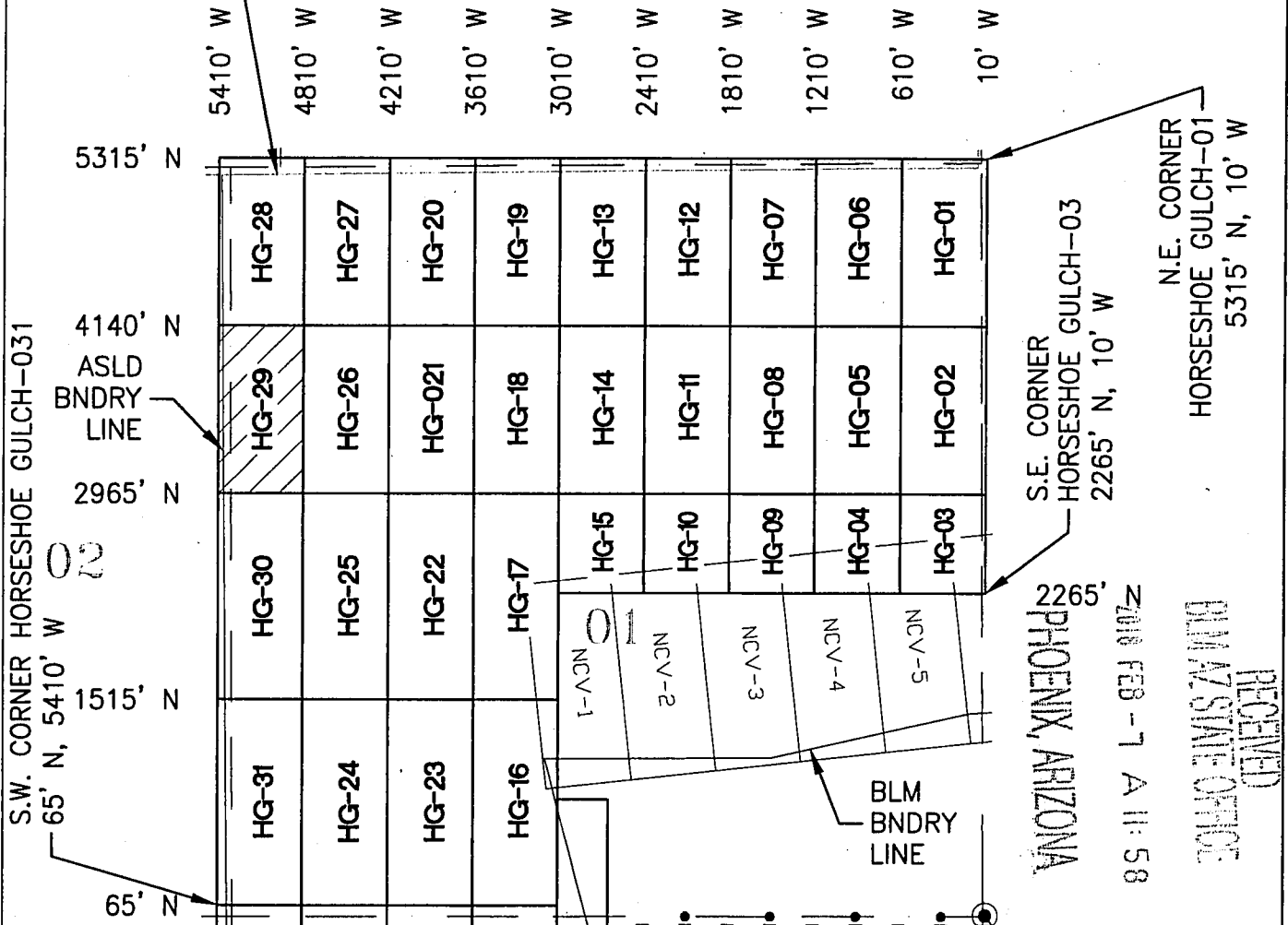
HORSESHOE GULCH - 29 CLAIM

LOCATION OF HORSESHOE GULCH-01 THROUGH HORSESHOE GULCH-45 LODE CLAIMS

LOCATED IN SECTIONS 1, 12, T.4S., R.28E.

GREENLEE COUNTY, ARIZONA

ALL CLAIMS ARE 1450' IN LENGTH AND 600' IN WIDTH UNLESS NOTED



S.W. CORNER HORSESHOE GULCH-031
65' N, 5410' W

N.E. CORNER
HORSESHOE GULCH-01
5315' N, 10' W

S.E. CORNER
HORSESHOE GULCH-03
2265' N, 10' W

PHOENIX ARIZONA
FEB - 7 11:58

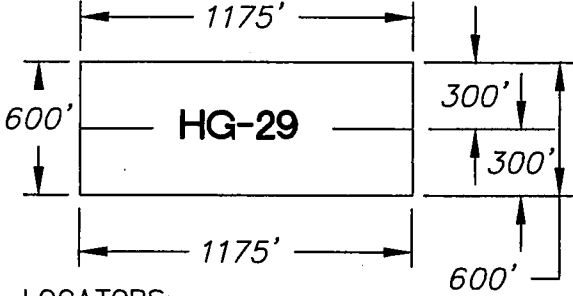
RECEIVED
BLM AZ STATE OFFICE

2835' S WC WC WC WC WC WC WC WC WC WC WC

SEC. COR.
1 & 12
T4S-R28E
6 & 7
T4S-R29E
0'N, 0'W

N.T.S.

0' 1200' 2400'



- ☒ INDICATES END CENTER OR CORNER OF LODE CLAIM. SET 2"x2"x5' WOODEN POST (TYPICAL)
- INDICATES LOCATION MONUMENT. SET 2"x2"x5' WOODEN POST WITH PLASTIC BOTTLE (TYPICAL)

LOCATORS:
FREEPORT MINERALS CORP.
333 N. CENTRAL AVENUE
PHOENIX, AZ 85004

CLAIM ACREAGE = 16.18 AC
WC = WITNESS CORNER

Entellus™
3033 N. 44th Street Suite 250
Phoenix, AZ 85018
Tel 602.244.2566
Fax 602.244.8947
Website: www.Entellus.com

AMC 448997

LOCATION NOTICE FOR LODE MINING CLAIM

Amendment BLM Serial # _____

NOTICE IS HEREBY GIVEN that the HORSESHOE GULCH - 30
_____ lode mining claim has been located
by FREEPORT MINERALS CORP whose current mailing
address is 333 NORTH CENTRAL AVENUE
PHOENIX, AZ 85004

BLM
Date
Stamp
PHOENIX, ARIZONA
2018 FEB -7 A 11:58
RECEIVED
BLM AZ STATE OFFICE

The general course of this claim is NORTH - SOUTH and it is situated in GREENLEE
County, Arizona. This claim is 1450 feet in length and 600 feet in width.

19.97 Total Claim Acreage. This claim runs from the location monument on which this location notice
is posted on the centerline of the claim approximately 5500 feet in a NORTH direction to the NORTH
end line and 4050 feet in a NORTH direction to the SOUTH end line. This claim is marked by 3
witness corner monuments located approximately 4350 feet south of the south end line of the claim.

The location monument on which this notice is posted is situated within Section 12, Township 4
S, Range 28 E, Gila Salt River Base and Meridian, Arizona and this claim encompasses portions
of the following quarter section(s), section(s), Township(s) and Range(s) NW 1/4 AND SW 1/4
SECTION 1, AND THE NE 1/4 AND SE 1/4 SECTION 2, T4S - R28E

Gila Salt River Base and Meridian, Arizona.

The locality of this claim with reference to some natural object or permanent monument and additional information
(if any) concerning its locality are as follows: THE NW CORNER OF THIS CLAIM IS 2965 FEET
NORTH AND 5410 FEET WEST OF THE SE CORNER OF SECTION 1, T4S-R28E

_____ The above information is shown on the attached map.

DATED AND POSTED on the ground this 16 day of JANUARY, 2018.

LOCATOR(s) AGENT

Print Name(s) ENTELLUS, INC. - DANIEL FRANCETIC, RLS

Signature(s) *Daniel J. Francetic*

Form MCF100
Revised July 2014

AMC 448998

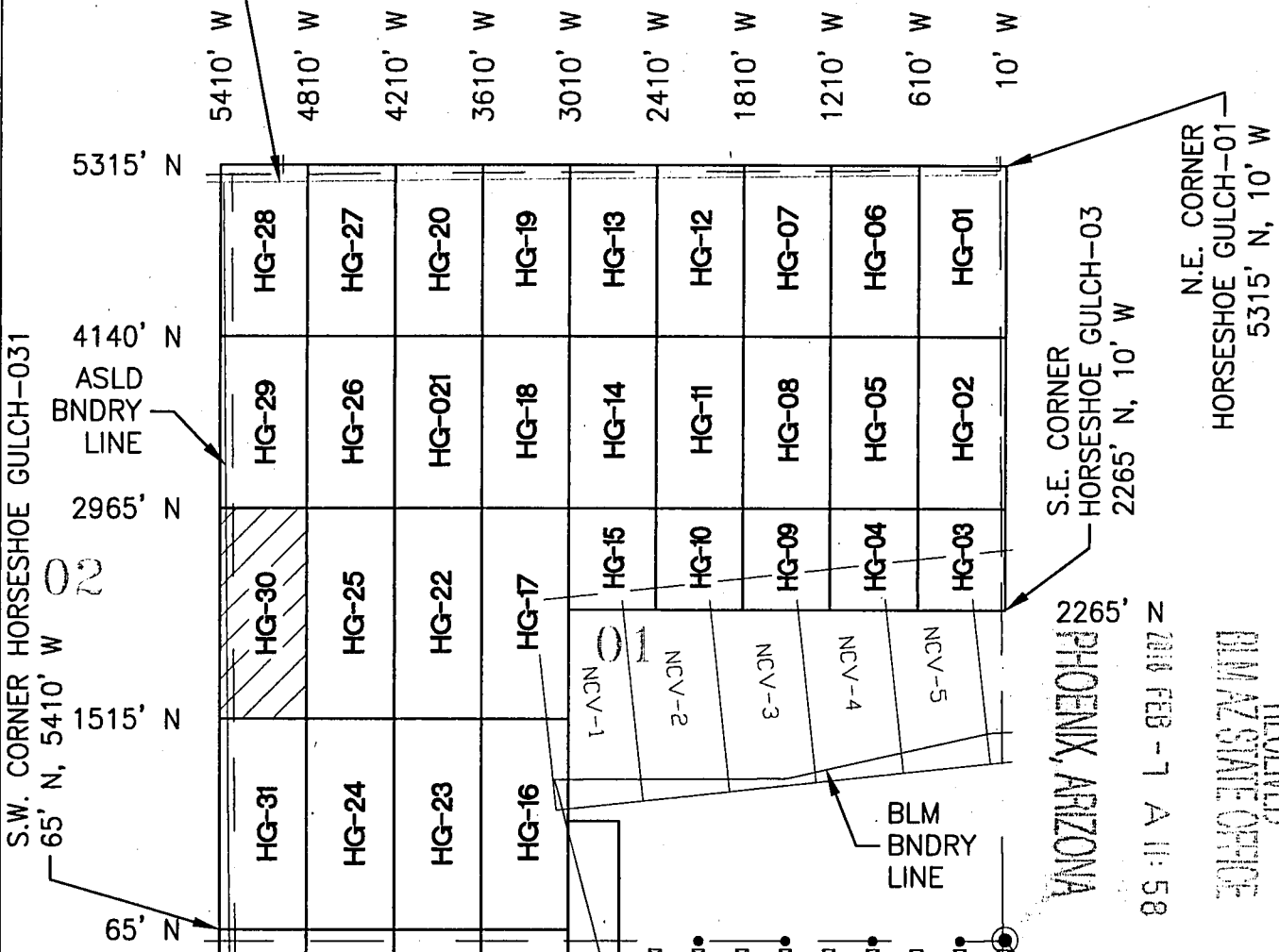
HORSESHOE GULCH - 30 CLAIM

LOCATION OF HORSESHOE GULCH-01 THROUGH HORSESHOE GULCH-45 LODE CLAIMS

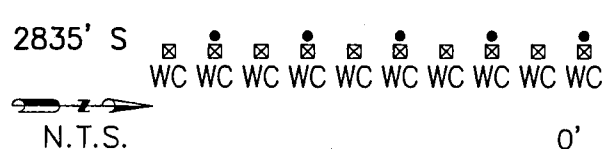
LOCATED IN SECTIONS 1, 12, T.4S., R.28E.

GREENLEE COUNTY, ARIZONA

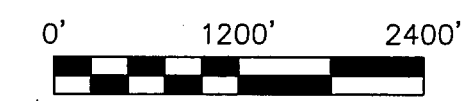
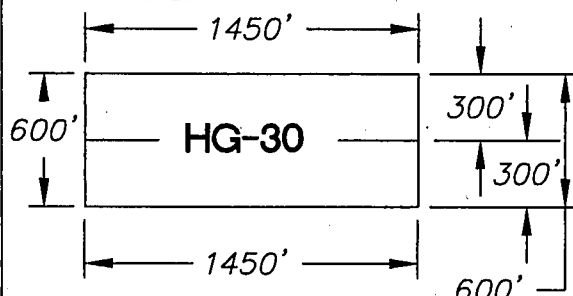
ALL CLAIMS ARE 1450' IN LENGTH AND 600' IN WIDTH UNLESS NOTED



RECEIVED
 PHOENIX, ARIZONA
 PIMA STATE OFFICE
 85 11 A 11:58
 2010 FEB - 7



SEC. COR.
 1 & 12
 T4S-R28E
 6 & 7
 T4S-R29E
 0'N, 0'W



- ☒ INDICATES END CENTER OR CORNER OF LODE CLAIM. SET 2"x2"x5' WOODEN POST (TYPICAL)
- INDICATES LOCATION MONUMENT. SET 2"x2"x5' WOODEN POST WITH PLASTIC BOTTLE (TYPICAL)

LOCATORS:
 FREEPORT MINERALS CORP.
 333 N. CENTRAL AVENUE
 PHOENIX, AZ 85004

CLAIM ACREAGE = 19.97 AC
 WC = WITNESS CORNER

Entellus™
 3033 N. 44th Street Suite 250
 Phoenix, AZ 85018
 Tel 602.244.2566
 Fax 602.244.8947
 Website: www.Entellus.com

AMC 448998

LOCATION NOTICE FOR LODE MINING CLAIM

Amendment BLM Serial # _____

NOTICE IS HEREBY GIVEN that the HORSESHOE GULCH - 31
_____ lode mining claim has been located
by FREEPORT MINERALS CORP whose current mailing
address is 333 NORTH CENTRAL AVENUE
PHOENIX, AZ 85004

RECEIVED
BLM AZ STATE OFFICE
2018 FEB - 7 A 11: 58
PHOENIX, ARIZONA
BLM
Date
Stamp

The general course of this claim is NORTH - SOUTH and it is situated in GREENLEE
County, Arizona. This claim is 1450 feet in length and 600 feet in width.

19.97 Total Claim Acreage. This claim runs from the location monument on which this location notice
is posted on the centerline of the claim approximately 4050 feet in a NORTH direction to the NORTH
end line and 2600 feet in a NORTH direction to the SOUTH end line. This claim is marked by 3
witness corner monuments located approximately 2900 feet south of the south end line of the claim.

The location monument on which this notice is posted is situated within Section 12, Township 4
S, Range 28 E, Gila Salt River Base and Meridian, Arizona and this claim encompasses portions
of the following quarter section(s), section(s), Township(s) and Range(s) SW 1/4 SECTION 1, AND
THE SE 1/4 SECTION 2, T4S - R28E

Gila Salt River Base and Meridian, Arizona.

The locality of this claim with reference to some natural object or permanent monument and additional information
(if any) concerning its locality are as follows: THE NW CORNER OF THIS CLAIM IS 1515 FEET
NORTH AND 5410 FEET WEST OF THE SE CORNER OF SECTION 1, T4S-R28E

_____ The above information is shown on the attached map.

DATED AND POSTED on the ground this 16 day of JANUARY, 2018.

LOCATOR(s) AGENT

Print Name(s) ENTELLUS, INC. - DANIEL FRANCETIC, RLS

Signature(s) *Daniel G. Francetic*

Form MCF100
Revised July 2014

AMC 448999

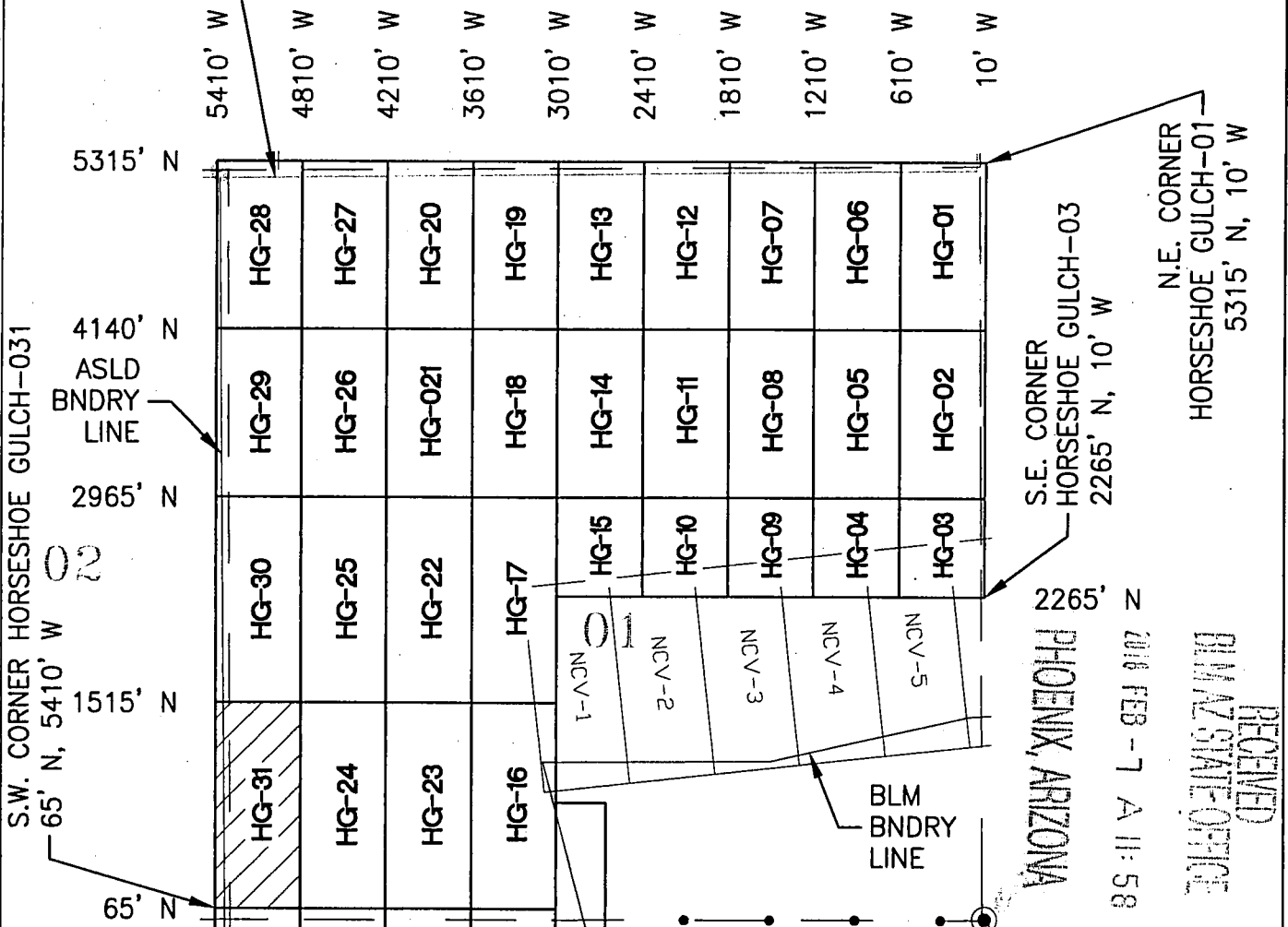
HORSESHOE GULCH - 31 CLAIM

LOCATION OF HORSESHOE GULCH-01 THROUGH HORSESHOE GULCH-45 LODE CLAIMS

LOCATED IN SECTIONS 1, 12, T.4S., R.28E.

GREENLEE COUNTY, ARIZONA

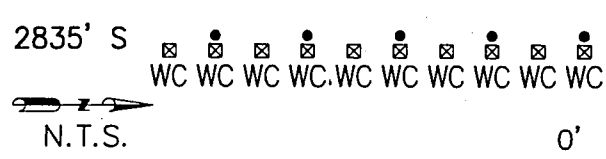
ALL CLAIMS ARE 1450' IN LENGTH AND 600' IN WIDTH UNLESS NOTED



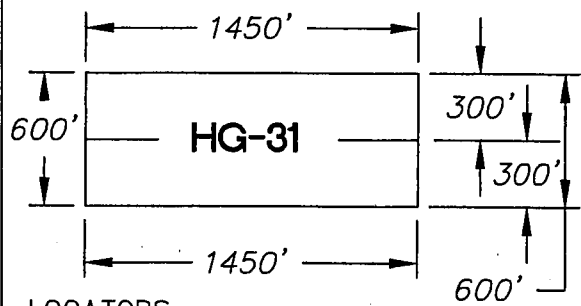
PHOENIX ARIZONA

2016 FEB - 7 A 11: 58

RECEIVED
BLM AZ STATE OFFICE



SEC. COR.
1 & 12
T4S-R28E
6 & 7
T4S-R29E
0'N, 0'W



- ☒ INDICATES END CENTER OR CORNER OF LODE CLAIM. SET 2"x2"x5' WOODEN POST (TYPICAL)
- INDICATES LOCATION MONUMENT. SET 2"x2"x5' WOODEN POST WITH PLASTIC BOTTLE (TYPICAL)

LOCATORS:
FREEPORT MINERALS CORP.
333 N. CENTRAL AVENUE
PHOENIX, AZ 85004

CLAIM ACREAGE = 19.97 AC
WC = WITNESS CORNER

Entellus™
3039 N. 44th Street Suite 250
Phoenix, AZ 85018
Tel 602.244.2566
Fax 602.244.8947
Website: www.Entellus.com


AMC 448999

LOCATION NOTICE FOR LODE MINING CLAIM

Amendment BLM Serial # _____

NOTICE IS HEREBY GIVEN that the HORSESHOE GULCH - 32

_____ lode mining claim has been located by FREEMPORT MINERALS CORP whose current mailing address is 333 NORTH CENTRAL AVENUE
PHOENIX, AZ 85004



The general course of this claim is NORTH - SOUTH and it is situated in GREENLEE County, Arizona. This claim is 1450 feet in length and 600 feet in width.

19.97 Total Claim Acreage. This claim runs from the location monument on which this location notice is posted on the centerline of the claim approximately 2600 feet in a NORTH direction to the NORTH end line and 1150 feet in a NORTH direction to the SOUTH end line. This claim is marked by 3 witness corner monuments located 1450 feet south of the south end line of the claim.

The location monument on which this notice is posted is situated within Section 12, Township 4 S, Range 28 E, Gila Salt River Base and Meridian, Arizona and this claim encompasses portions of the following quarter section(s), section(s), Township(s) and Range(s) SW 1/4 SECTION 1 AND THE SE 1/4 SECTION 2 AND THE NE 1/4 SECTION 11, AND THE NW 1/4 SECTION 12, T4S - R28E

Gila Salt River Base and Meridian, Arizona.

The locality of this claim with reference to some natural object or permanent monument and additional information (if any) concerning its locality are as follows: THE NW CORNER OF THIS CLAIM IS 65 FEET NORTH AND 5410 FEET WEST OF THE SE CORNER OF SECTION 1, T4S-R28E

_____ The above information is shown on the attached map.

DATED AND POSTED on the ground this 16 day of JANUARY, 2018.

LOCATOR(s) AGENT

Print Name(s) ENTELLUS, INC. - DANIEL FRANCETIC, RLS

Signature(s) *Daniel Francetic*

Form MCF100
Revised July 2014

ANCL49000

HORSESHOE GULCH - 32 CLAIM

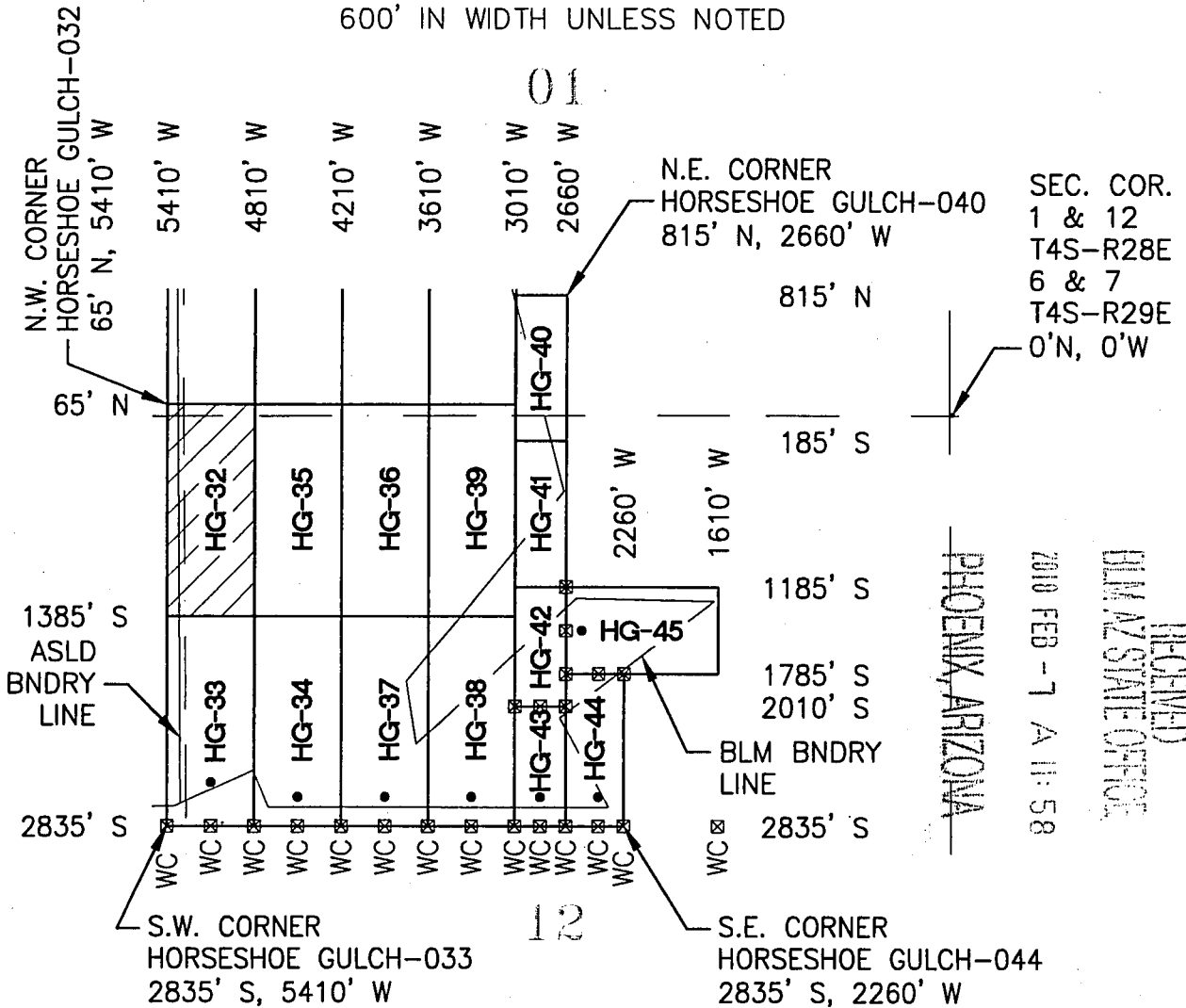
LOCATION OF HORSESHOE GULCH-01 THROUGH HORSESHOE GULCH-45 LODE CLAIMS

LOCATED IN SECTIONS 1, 12, T.4S., R.28E.

GREENLEE COUNTY, ARIZONA

ALL CLAIMS ARE 1450' IN LENGTH AND

600' IN WIDTH UNLESS NOTED

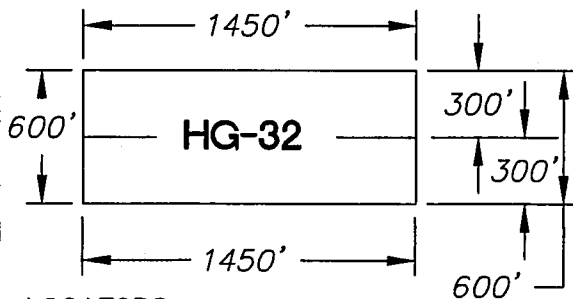


AMC 49000



N.T.S.

0' 1200' 2400'



☒ INDICATES END CENTER OR CORNER OF LODE CLAIM. SET 2"x2"x5' WOODEN POST (TYPICAL)

• INDICATES LOCATION MONUMENT. SET 2"x2"x5' WOODEN POST WITH PLASTIC BOTTLE (TYPICAL)

LOCATORS:
FREEPORT MINERALS CORP.
333 N. CENTRAL AVENUE
PHOENIX, AZ 85004

CLAIM ACREAGE = 19.97 AC


WC = WITNESS CORNER

Entellus™
3033 N. 44th Street Suite 250
Phoenix, AZ 85018
Tel 602.244.2566
Fax 602.244.8947
Website: www.Entellus.com

LOCATION NOTICE FOR LODE MINING CLAIM

Amendment BLM Serial # _____

NOTICE IS HEREBY GIVEN that the HORSESHOE GULCH - 33
_____ lode mining claim has been located
by FREEPORT MINERALS CORP whose current mailing
address is 333 NORTH CENTRAL AVENUE
PHOENIX, AZ 85004



The general course of this claim is NORTH - SOUTH and it is situated in GREENLEE
County, Arizona. This claim is 1450 feet in length and 600 feet in width.

19.97 Total Claim Acreage. This claim runs from the location monument on which this location notice
is posted on the centerline of the claim approximately 1150 feet in a NORTH direction to the NORTH
end line and 300 feet in a SOUTH direction to the SOUTH end line. This claim is marked by 3
witness corner monuments located on the south end line of the claim.

The location monument on which this notice is posted is situated within Section 12, Township 4
S, Range 28 E, Gila Salt River Base and Meridian, Arizona and this claim encompasses portions
of the following quarter section(s), section(s), Township(s) and Range(s) NE 1/4 AND SE 1/4 SECTION
11, AND THE NW 1/4 AND SW 1/4 SECTION 12, T4S - R28E

Gila Salt River Base and Meridian, Arizona.

The locality of this claim with reference to some natural object or permanent monument and additional information
(if any) concerning its locality are as follows: THE NW CORNER OF THIS CLAIM IS 1385 FEET
SOUTH AND 5410 FEET WEST OF THE SE CORNER OF SECTION 1, T4S-R28E

_____ The above information is shown on the attached map.

DATED AND POSTED on the ground this 16 day of JANUARY, 2018.

LOCATOR(s) AGENT

Print Name(s) ENTELLUS, INC. - DANIEL FRANCETIC, RLS

Signature(s) *Daniel J. Francetic*

Form MCF100
Revised July 2014

AMC449001

HORSESHOE GULCH - 33 CLAIM

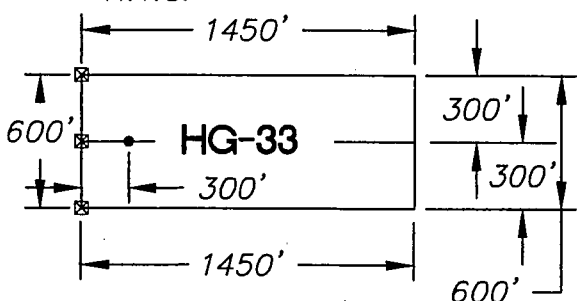
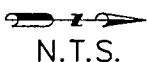
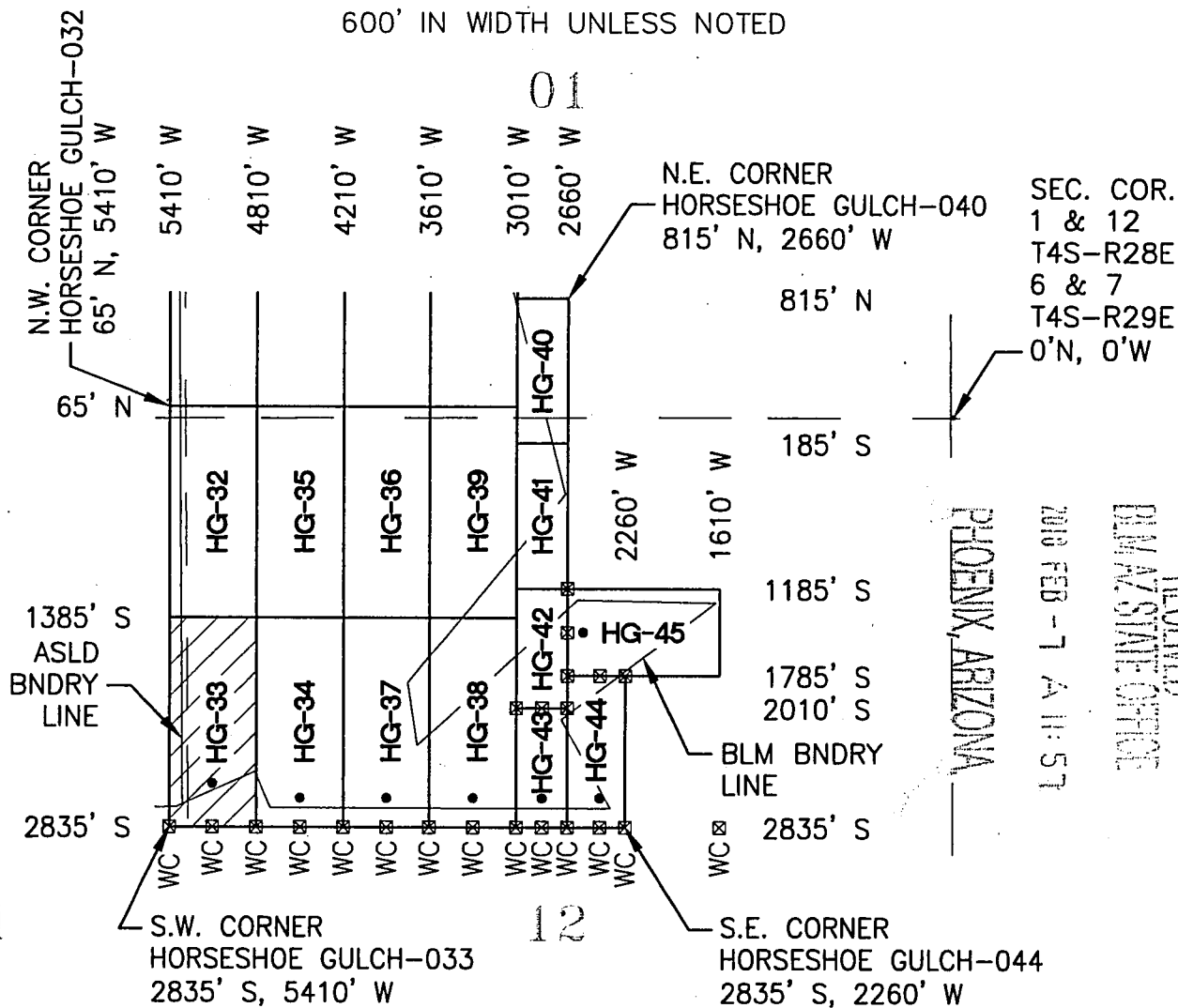
LOCATION OF HORSESHOE GULCH-01 THROUGH HORSESHOE GULCH-45 LODE CLAIMS

LOCATED IN SECTIONS 1, 12, T.4S., R.28E.

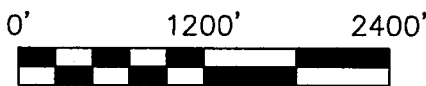
GREENLEE COUNTY, ARIZONA

ALL CLAIMS ARE 1450' IN LENGTH AND

600' IN WIDTH UNLESS NOTED




LOCATORS:
FREEPORT MINERALS CORP.
333 N. CENTRAL AVENUE
PHOENIX, AZ 85004



- ☒ INDICATES END CENTER OR CORNER OF LODE CLAIM. SET 2"x2"x5' WOODEN POST (TYPICAL)
- INDICATES LOCATION MONUMENT. SET 2"x2"x5' WOODEN POST WITH PLASTIC BOTTLE (TYPICAL)

CLAIM ACREAGE = 19.97 AC
WC = WITNESS CORNER

 **Entellus™**
3033 N. 44th Street Suite 250
Phoenix, AZ 85018
Tel 602.244.2566
Fax 602.244.8947
Website: www.Entellus.com

AMC4490011

LOCATION NOTICE FOR LODE MINING CLAIM

Amendment BLM Serial # _____

NOTICE IS HEREBY GIVEN that the HORSESHOE GULCH - 34
_____ lode mining claim has been located
by FREEPORT MINERALS CORP whose current mailing
address is 333 NORTH CENTRAL AVENUE
PHOENIX, AZ 85004

RECEIVED
BLM AZ STATE OFFICE
2018 FEB - 7 A 11: 57
PHOENIX, ARIZONA
BLM
Date
Stamp

The general course of this claim is NORTH - SOUTH and it is situated in GREENLEE
County, Arizona. This claim is 1450 feet in length and 600 feet in width.

19.97 Total Claim Acreage. This claim runs from the location monument on which this location notice
is posted on the centerline of the claim approximately 1250 feet in a NORTH direction to the NORTH
end line and 200 feet in a SOUTH direction to the SOUTH end line. This claim is marked by 3
witness corner monuments located on the south end line of the claim.

The location monument on which this notice is posted is situated within Section 12, Township 4
S, Range 28 E, Gila Salt River Base and Meridian, Arizona and this claim encompasses portions
of the following quarter section(s), section(s), Township(s) and Range(s) THE NW 1/4 AND
SW 1/4 SECTION 12, T4S - R28E

Gila Salt River Base and Meridian, Arizona.

The locality of this claim with reference to some natural object or permanent monument and additional information
(if any) concerning its locality are as follows: THE NW CORNER OF THIS CLAIM IS 1385 FEET
SOUTH AND 4810 FEET WEST OF THE SE CORNER OF SECTION 1, T4S-R28E

_____ The above information is shown on the attached map.

DATED AND POSTED on the ground this 16 day of JANUARY, 2018.

LOCATOR(s) AGENT

Print Name(s) ENTELLUS, INC. - DANIEL FRANCETIC, RLS

Signature(s) *Daniel G. Brant*

Form MCF100
Revised July 2014

AMC 449002

HORSESHOE GULCH - 34 CLAIM

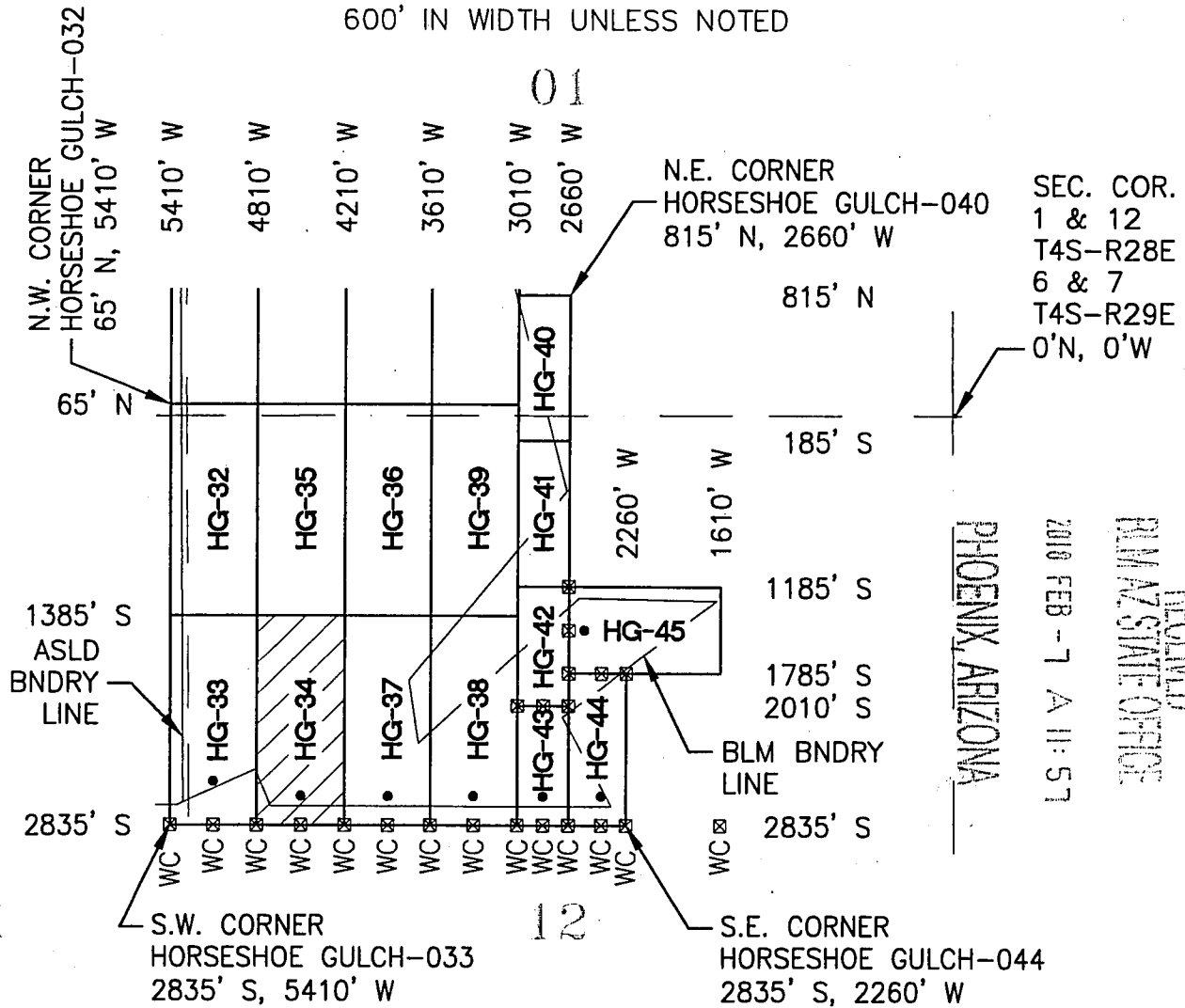
LOCATION OF HORSESHOE GULCH-01 THROUGH HORSESHOE GULCH-45 LODE CLAIMS

LOCATED IN SECTIONS 1, 12, T.4S., R.28E.

GREENLEE COUNTY, ARIZONA

ALL CLAIMS ARE 1450' IN LENGTH AND

600' IN WIDTH UNLESS NOTED




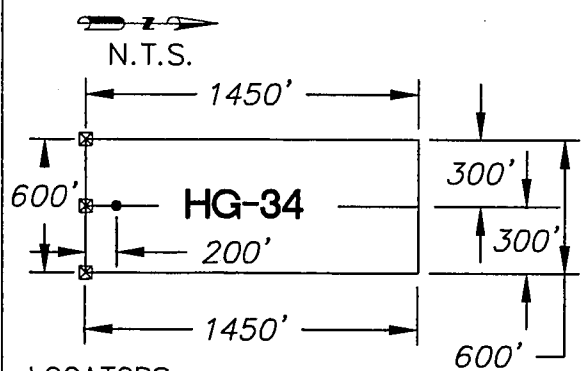
SEC. COR.
1 & 12
T4S-R28E
6 & 7
T4S-R29E
0'N, 0'W

PHOENIX, ARIZONA

2010 FEB - 7 A 11:57

RECEIVED
BLM AZ STATE OFFICE

AMC 49002



- ⊠ INDICATES END CENTER OR CORNER OF LODE CLAIM. SET 2"x2"x5' WOODEN POST (TYPICAL)
- INDICATES LOCATION MONUMENT. SET 2"x2"x5' WOODEN POST WITH PLASTIC BOTTLE (TYPICAL)

LOCATORS:
FREEPORT MINERALS CORP.
333 N. CENTRAL AVENUE
PHOENIX, AZ 85004


CLAIM ACREAGE = 19.97 AC
WC = WITNESS CORNER

Entellus™
3033 N. 44th Street Suite 250
Phoenix, AZ 85018
Tel 602.244.2566
Fax 602.244.8947
Website: www.Entellus.com

LOCATION NOTICE FOR LODE MINING CLAIM

Amendment BLM Serial # _____

NOTICE IS HEREBY GIVEN that the HORSESHOE GULCH - 35
_____ lode mining claim has been located
by FREEMPORT MINERALS CORP whose current mailing
address is 333 NORTH CENTRAL AVENUE
PHOENIX, AZ 85004



The general course of this claim is NORTH - SOUTH and it is situated in GREENLEE
County, Arizona. This claim is 1450 feet in length and 600 feet in width.

19.97 Total Claim Acreage. This claim runs from the location monument on which this location notice
is posted on the centerline of the claim approximately 2700 feet in a NORTH direction to the NORTH
end line and 1250 feet in a NORTH direction to the SOUTH end line. This claim is marked by 3
witness corner monuments located 1450 feet south of the south end line of the claim.

The location monument on which this notice is posted is situated within Section 12, Township 4
S, Range 28 E, Gila Salt River Base and Meridian, Arizona and this claim encompasses portions
of the following quarter section(s), section(s), Township(s) and Range(s) SW 1/4 SECTION 1 AND THE
NW 1/4 SECTION 12, T4S - R28E

Gila Salt River Base and Meridian, Arizona.

The locality of this claim with reference to some natural object or permanent monument and additional information
(if any) concerning its locality are as follows: THE NW CORNER OF THIS CLAIM IS 65 FEET
NORTH AND 4810 FEET WEST OF THE SE CORNER OF SECTION 1, T4S-R28E

_____ The above information is shown on the attached map.

DATED AND POSTED on the ground this 16 day of JANUARY, 2018.

LOCATOR(s) AGENT

Print Name(s) ENTELLUS, INC. - DANIEL FRANCETIC, RLS

Signature(s) *Daniel G. Francetic*

Form MCF100
Revised July 2014

AMC449003

HORSESHOE GULCH - 35 CLAIM

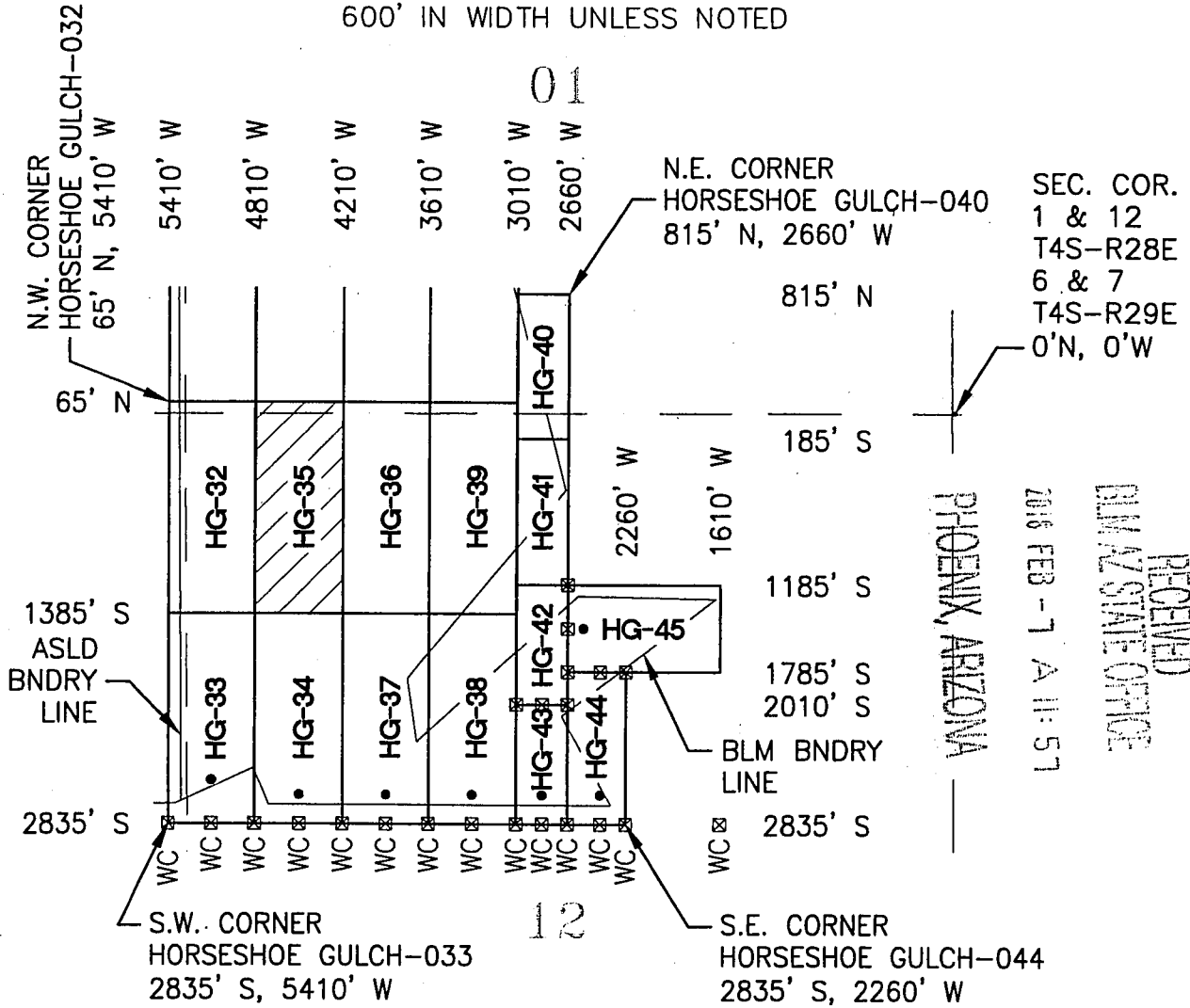
LOCATION OF HORSESHOE GULCH-01 THROUGH HORSESHOE GULCH-45 LODE CLAIMS

LOCATED IN SECTIONS 1, 12, T.4S., R.28E.

GREENLEE COUNTY, ARIZONA

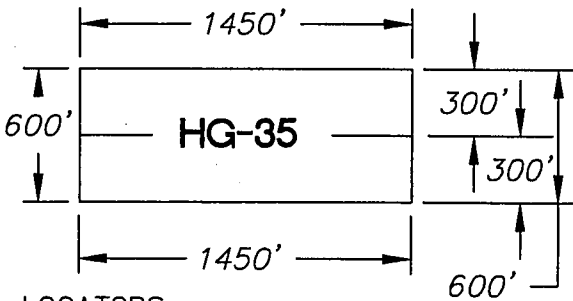
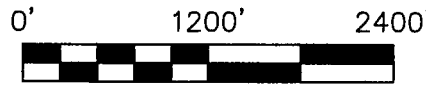
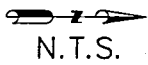
ALL CLAIMS ARE 1450' IN LENGTH AND

600' IN WIDTH UNLESS NOTED



RECEIVED
 BLM AZ STATE OFFICE
 PHOENIX, ARIZONA
 2016 FEB - 7 A 11:57

AMC449003



- ☒ INDICATES END CENTER OR CORNER OF LODE CLAIM. SET 2"x2"x5' WOODEN POST (TYPICAL)
- INDICATES LOCATION MONUMENT. SET 2"x2"x5' WOODEN POST WITH PLASTIC BOTTLE (TYPICAL)

LOCATORS:
 FREEPORT MINERALS CORP.
 333 N. CENTRAL AVENUE
 PHOENIX, AZ 85004

CLAIM ACREAGE = 19.97 AC
 WC = WITNESS CORNER

Entellus™
 3033 N. 44th Street Suite 250
 Phoenix, AZ 85018
 Tel 602.244.2566
 Fax 602.244.8947
 Website: www.Entellus.com

LOCATION NOTICE FOR LODE MINING CLAIM

Amendment BLM Serial # _____
NOTICE IS HEREBY GIVEN that the HORSESHOE GULCH - 36
_____ lode mining claim has been located
by FREEMPORT MINERALS CORP whose current mailing
address is 333 NORTH CENTRAL AVENUE
PHOENIX, AZ 85004

RECEIVED
BLM AZ STATE OFFICE
2018 FEB - 7 A 11:57
PHOENIX, ARIZONA
BLM
Date
Stamp

The general course of this claim is NORTH - SOUTH and it is situated in GREENLEE
County, Arizona. This claim is 1450 feet in length and 600 feet in width.

19.97 Total Claim Acreage. This claim runs from the location monument on which this location notice
is posted on the centerline of the claim approximately 2700 feet in a NORTH direction to the NORTH
end line and 1250 feet in a NORTH direction to the SOUTH end line. This claim is marked by 3
witness corner monuments located 1450 feet south of the south end line of the claim.

The location monument on which this notice is posted is situated within Section 12, Township 4
S, Range 28 E, Gila Salt River Base and Meridian, Arizona and this claim encompasses portions
of the following quarter section(s), section(s), Township(s) and Range(s) SW 1/4 SECTION 1 AND THE
NW 1/4 SECTION 12, T4S - R28E

Gila Salt River Base and Meridian, Arizona.

The locality of this claim with reference to some natural object or permanent monument and additional information
(if any) concerning its locality are as follows: THE NW CORNER OF THIS CLAIM IS 65 FEET
NORTH AND 4210 FEET WEST OF THE SE CORNER OF SECTION 1, T4S-R28E

_____ The above information is shown on the attached map.

DATED AND POSTED on the ground this 16 day of JANUARY, 2018.

LOCATOR(s) AGENT
Print Name(s) ENTELLUS, INC. - DANIEL FRANCETIC, RLS
Signature(s) *Daniel Francetic*

Form MCF100
Revised July 2014

AMC449004

HORSESHOE GULCH - 36 CLAIM

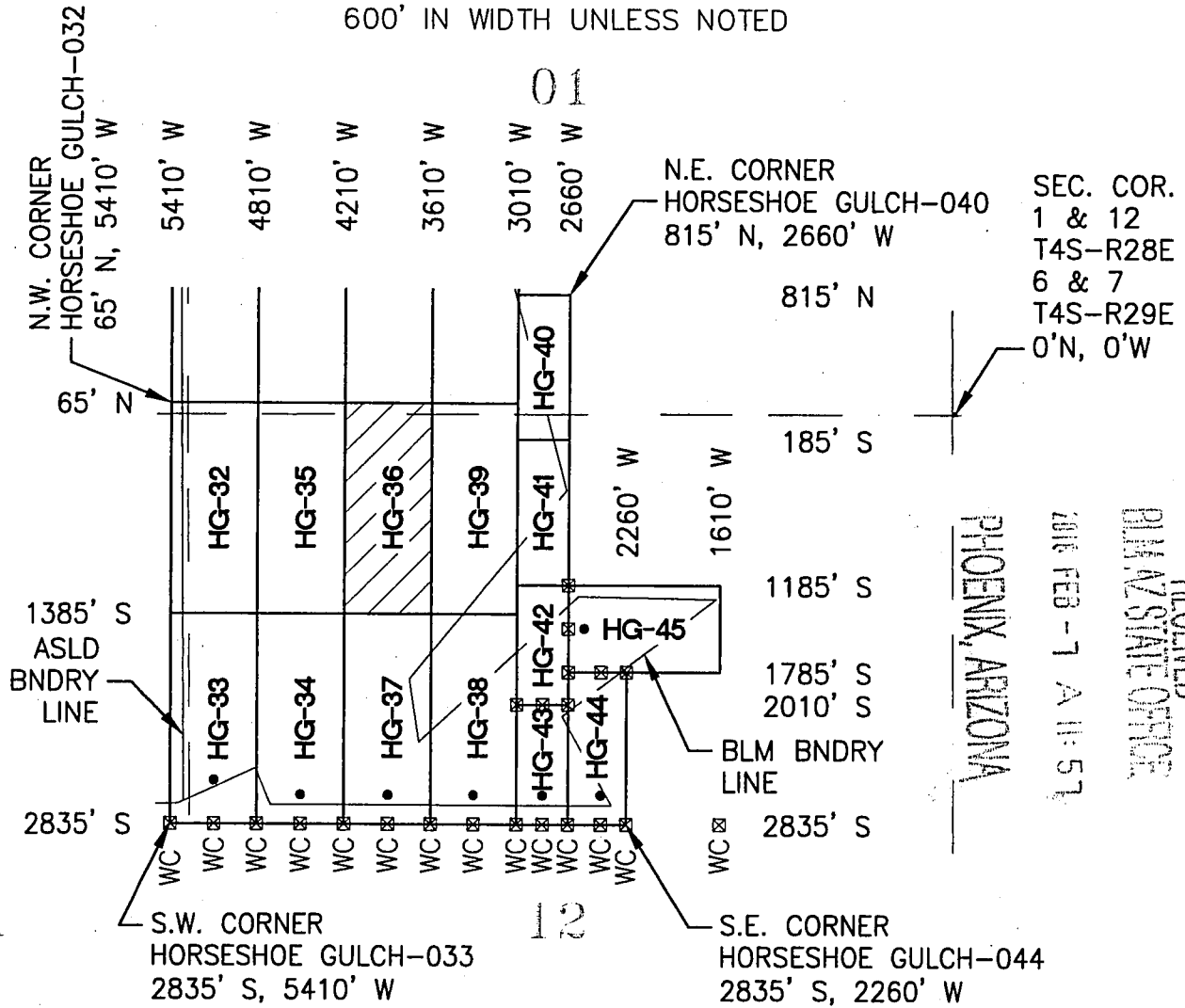
LOCATION OF HORSESHOE GULCH-01 THROUGH HORSESHOE GULCH-45 LODE CLAIMS

LOCATED IN SECTIONS 1, 12, T.4S., R.28E.

GREENLEE COUNTY, ARIZONA

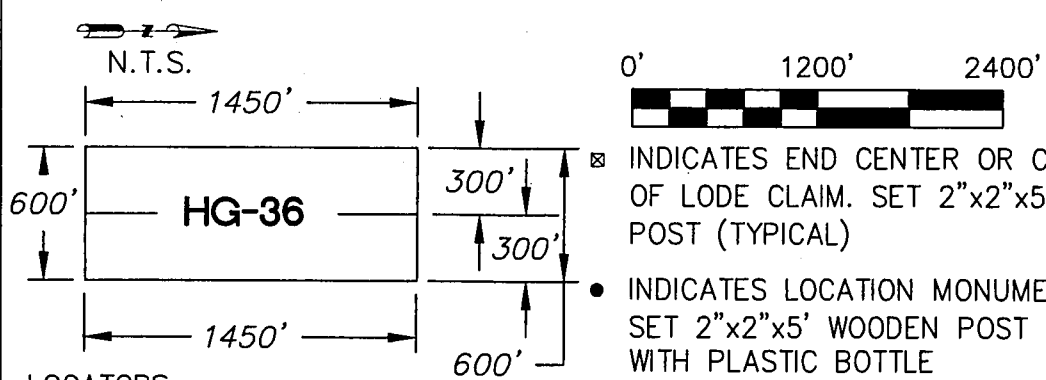
ALL CLAIMS ARE 1450' IN LENGTH AND

600' IN WIDTH UNLESS NOTED



RECEIVED
 PHOENIX, ARIZONA
 PIMA STATE OFFICE
 2016 FEB - 7 A 11:57

AMC449004



- ☒ INDICATES END CENTER OR CORNER OF LODE CLAIM. SET 2"x2"x5' WOODEN POST (TYPICAL)
- INDICATES LOCATION MONUMENT. SET 2"x2"x5' WOODEN POST WITH PLASTIC BOTTLE (TYPICAL)

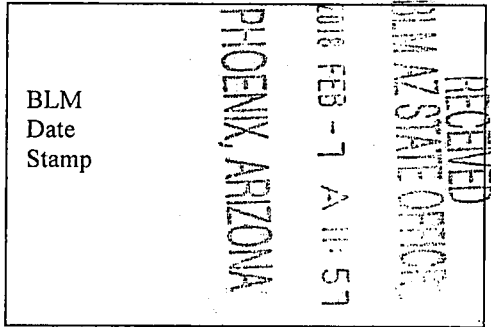
LOCATORS:
 FREEPORT MINERALS CORP.
 333 N. CENTRAL AVENUE
 PHOENIX, AZ 85004

CLAIM ACREAGE = 19.97 AC
 WC = WITNESS CORNER

Entellus™
 3033 N. 44th Street Suite 250
 Phoenix, AZ 85018
 Tel 602.244.2566
 Fax 602.244.8947
 Website: www.Entellus.com

LOCATION NOTICE FOR LODE MINING CLAIM

Amendment BLM Serial # _____
NOTICE IS HEREBY GIVEN that the HORSESHOE GULCH - 37
_____ lode mining claim has been located
by FREEPORT MINERALS CORP whose current mailing
address is 333 NORTH CENTRAL AVENUE
PHOENIX, AZ 85004



The general course of this claim is NORTH - SOUTH and it is situated in GREENLEE
County, Arizona. This claim is 1450 feet in length and 600 feet in width.

19.97 Total Claim Acreage. This claim runs from the location monument on which this location notice
is posted on the centerline of the claim approximately 1250 feet in a NORTH direction to the NORTH
end line and 200 feet in a SOUTH direction to the SOUTH end line. This claim is marked by 3
witness corner monuments located on the south end line of the claim.

The location monument on which this notice is posted is situated within Section 12, Township 4
S, Range 28 E, Gila Salt River Base and Meridian, Arizona and this claim encompasses portions
of the following quarter section(s), section(s), Township(s) and Range(s) THE NW 1/4 AND
SW 1/4 SECTION 12, T4S - R28E

Gila Salt River Base and Meridian, Arizona.

The locality of this claim with reference to some natural object or permanent monument and additional information
(if any) concerning its locality are as follows: THE NW CORNER OF THIS CLAIM IS 1385 FEET
SOUTH AND 4210 FEET WEST OF THE SE CORNER OF SECTION 1, T4S-R28E

_____ The above information is shown on the attached map.

DATED AND POSTED on the ground this 16 day of JANUARY, 2018.

LOCATOR(s) AGENT

Print Name(s) ENTELLUS, INC. - DANIEL FRANCETIC, RLS

Signature(s) *Daniel G. Francetic*

Form MCF100
Revised July 2014

AMC449005

HORSESHOE GULCH - 37 CLAIM

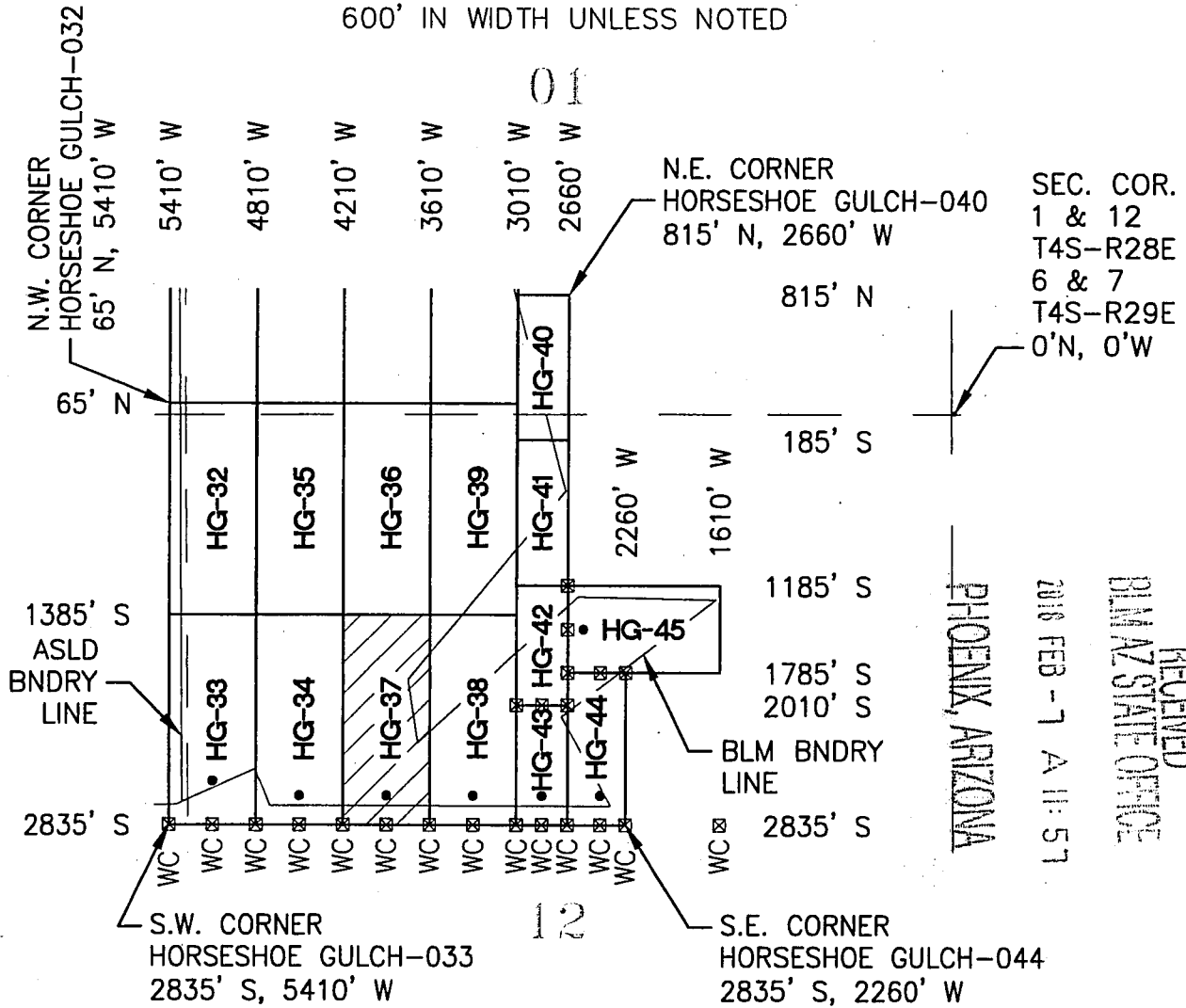
LOCATION OF HORSESHOE GULCH-01 THROUGH HORSESHOE GULCH-45 LODE CLAIMS

LOCATED IN SECTIONS 1, 12, T.4S., R.28E.

GREENLEE COUNTY, ARIZONA

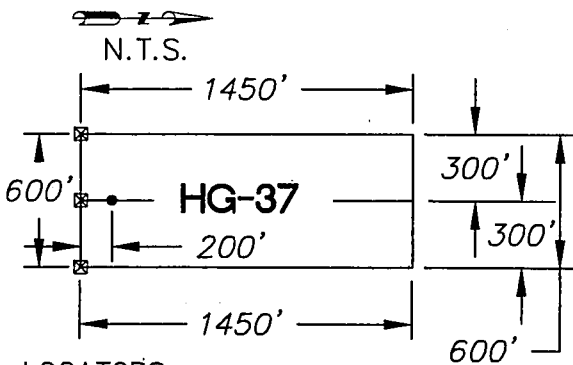
ALL CLAIMS ARE 1450' IN LENGTH AND

600' IN WIDTH UNLESS NOTED




RECEIVED
 BLM AZ STATE OFFICE
 PHOENIX, ARIZONA
 2010 FEB - 7 A 11:57

AMC449005



LOCATORS:
 FREEPORT MINERALS CORP.
 333 N. CENTRAL AVENUE
 PHOENIX, AZ 85004



- ☒ INDICATES END CENTER OR CORNER OF LODE CLAIM. SET 2"x2"x5' WOODEN POST (TYPICAL).
- INDICATES LOCATION MONUMENT. SET 2"x2"x5' WOODEN POST WITH PLASTIC BOTTLE (TYPICAL)

CLAIM ACREAGE = 19.97 AC
 WC = WITNESS CORNER

Entellus™
 3033 N. 44th Street Suite 250
 Phoenix, AZ 85018
 Tel 602.244.2566
 Fax 602.244.8947
 Website: www.Entellus.com

LOCATION NOTICE FOR LODE MINING CLAIM

Amendment BLM Serial # _____

NOTICE IS HEREBY GIVEN that the HORSESHOE GULCH - 38
_____ lode mining claim has been located
by FREEPORT MINERALS CORP whose current mailing
address is 333 NORTH CENTRAL AVENUE
PHOENIX, AZ 85004

RECEIVED
BLM AZ STATE OFFICE
2018 FEB - 7 A 11: 57
PHOENIX, ARIZONA
BLM
Date
Stamp

The general course of this claim is NORTH - SOUTH and it is situated in GREENLEE
County, Arizona. This claim is 1450 feet in length and 600 feet in width.

19.97 Total Claim Acreage. This claim runs from the location monument on which this location notice
is posted on the centerline of the claim approximately 1250 feet in a NORTH direction to the NORTH
end line and 200 feet in a SOUTH direction to the SOUTH end line. This claim is marked by 3
witness corner monuments on the south end line of the claim.

The location monument on which this notice is posted is situated within Section 12, Township 4
S, Range 28 E, Gila Salt River Base and Meridian, Arizona and this claim encompasses portions
of the following quarter section(s), section(s), Township(s) and Range(s) THE NW 1/4 AND
SW 1/4 SECTION 12, T4S - R28E

Gila Salt River Base and Meridian, Arizona.

The locality of this claim with reference to some natural object or permanent monument and additional information
(if any) concerning its locality are as follows: THE NW CORNER OF THIS CLAIM IS 1385 FEET
SOUTH AND 3610 FEET WEST OF THE SE CORNER OF SECTION 1, T4S-R28E

_____ The above information is shown on the attached map.

DATED AND POSTED on the ground this 15 day of JANUARY, 2018.

LOCATOR(s) AGENT

Print Name(s) ENTELLUS, INC. - DANIEL FRANCETIC, RLS

Signature(s) *Daniel G. Brant*

Form MCF100
Revised July 2014

AMC449006

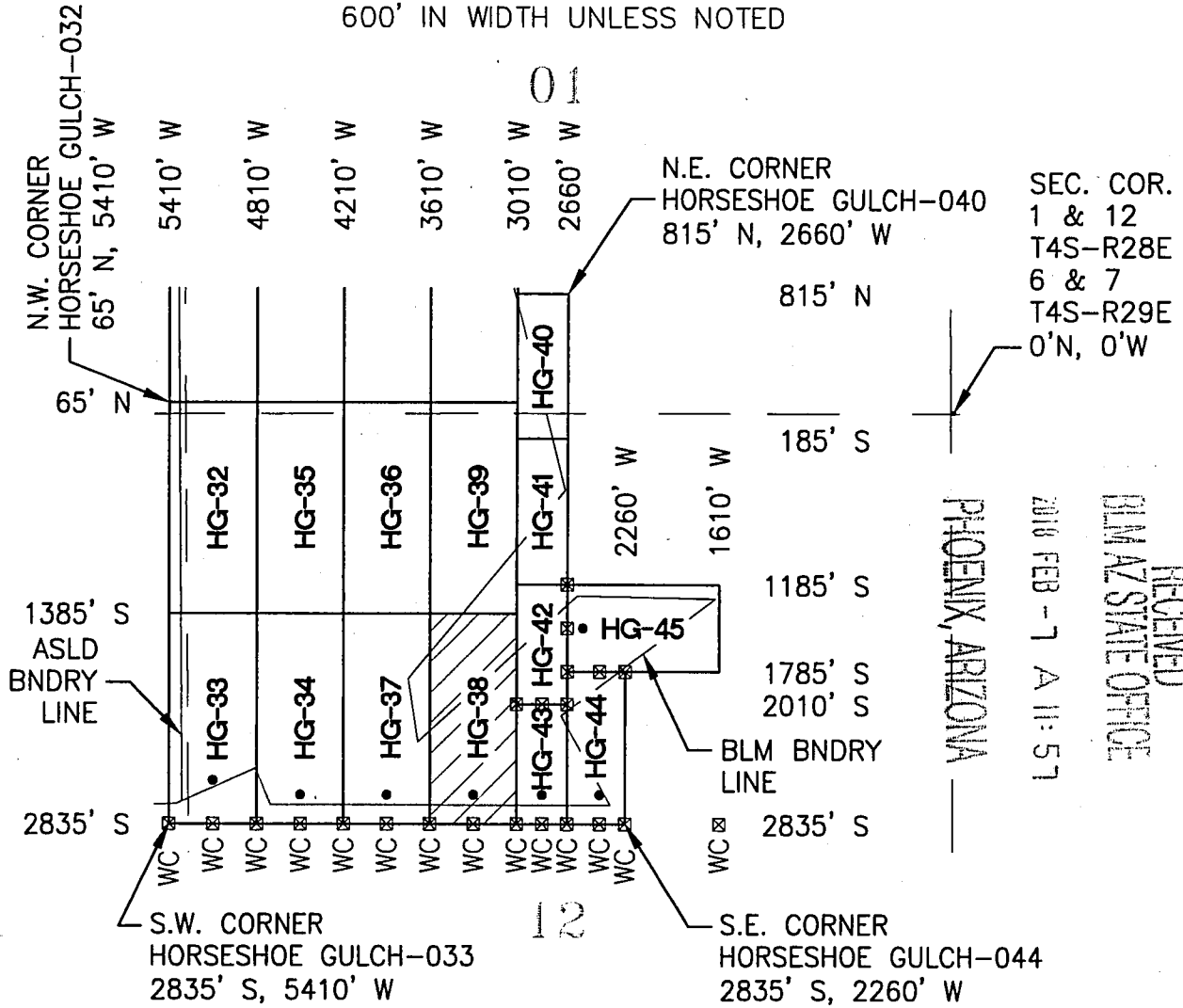
HORSESHOE GULCH - 38 CLAIM

LOCATION OF HORSESHOE GULCH-01 THROUGH HORSESHOE GULCH-45 LODE CLAIMS

LOCATED IN SECTIONS 1, 12, T.4S., R.28E.

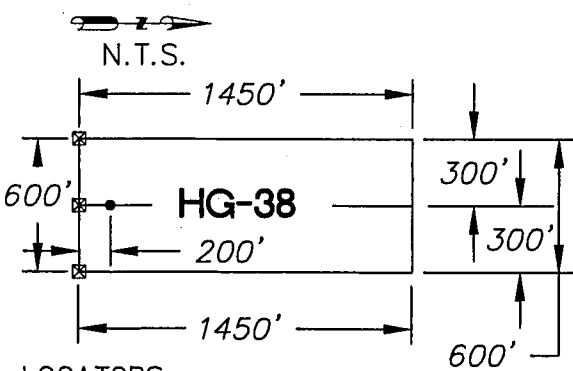
GREENLEE COUNTY, ARIZONA

ALL CLAIMS ARE 1450' IN LENGTH AND
600' IN WIDTH UNLESS NOTED




RECEIVED
BLM AZ STATE OFFICE
PHOENIX, ARIZONA
2018 FEB - 7 A 11:57

AMC449006



LOCATORS:
FREEPORT MINERALS CORP.
333 N. CENTRAL AVENUE
PHOENIX, AZ 85004



- ☒ INDICATES END CENTER OR CORNER OF LODE CLAIM. SET 2"x2"x5' WOODEN POST (TYPICAL)
- INDICATES LOCATION MONUMENT. SET 2"x2"x5' WOODEN POST WITH PLASTIC BOTTLE (TYPICAL)

CLAIM ACREAGE = 19.97 AC
WC = WITNESS CORNER

Entellus™
3033 N. 44th Street Suite 250
Phoenix, AZ 85018
Tel 602.244.2566
Fax 602.244.8947
Website: www.Entellus.com

LOCATION NOTICE FOR LODE MINING CLAIM

Amendment BLM Serial # _____

NOTICE IS HEREBY GIVEN that the HORSESHOE GULCH - 39
_____ lode mining claim has been located
by FREEPORT MINERALS CORP whose current mailing
address is 333 NORTH CENTRAL AVENUE
PHOENIX, AZ 85004

RECEIVED
BLM AZ STATE OFFICE
2018 FEB - 7 A 11:57
PHOENIX, ARIZONA
BLM
Date
Stamp

The general course of this claim is NORTH - SOUTH and it is situated in GREENLEE
County, Arizona. This claim is 1450 feet in length and 600 feet in width.

19.97 Total Claim Acreage. This claim runs from the location monument on which this location notice
is posted on the centerline of the claim approximately 2700 feet in a NORTH direction to the NORTH
end line and 1250 feet in a NORTH direction to the SOUTH end line. This claim is marked by 3
witness corner monuments located 1450 feet south of the south end line of the claim.

The location monument on which this notice is posted is situated within Section 12, Township 4
S, Range 28 E, Gila Salt River Base and Meridian, Arizona and this claim encompasses portions
of the following quarter section(s), section(s), Township(s) and Range(s) SW 1/4 SECTION 1 AND THE
NW 1/4 SECTION 12, T4S - R28E

Gila Salt River Base and Meridian, Arizona.

The locality of this claim with reference to some natural object or permanent monument and additional information
(if any) concerning its locality are as follows: THE NW CORNER OF THIS CLAIM IS 65 FEET
NORTH AND 3610 FEET WEST OF THE SE CORNER OF SECTION 1, T4S-R28E

_____ The above information is shown on the attached map.
DATED AND POSTED on the ground this 15 day of JANUARY, 2018.

LOCATOR(s) AGENT

Print Name(s) ENTELLUS, INC. - DANIEL FRANCETIC, RLS

Signature(s) *Daniel & Brantia*

Form MCF100
Revised July 2014

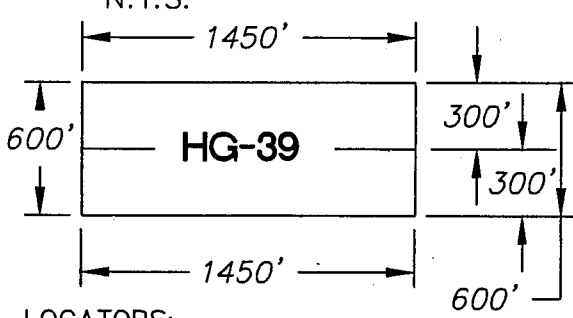

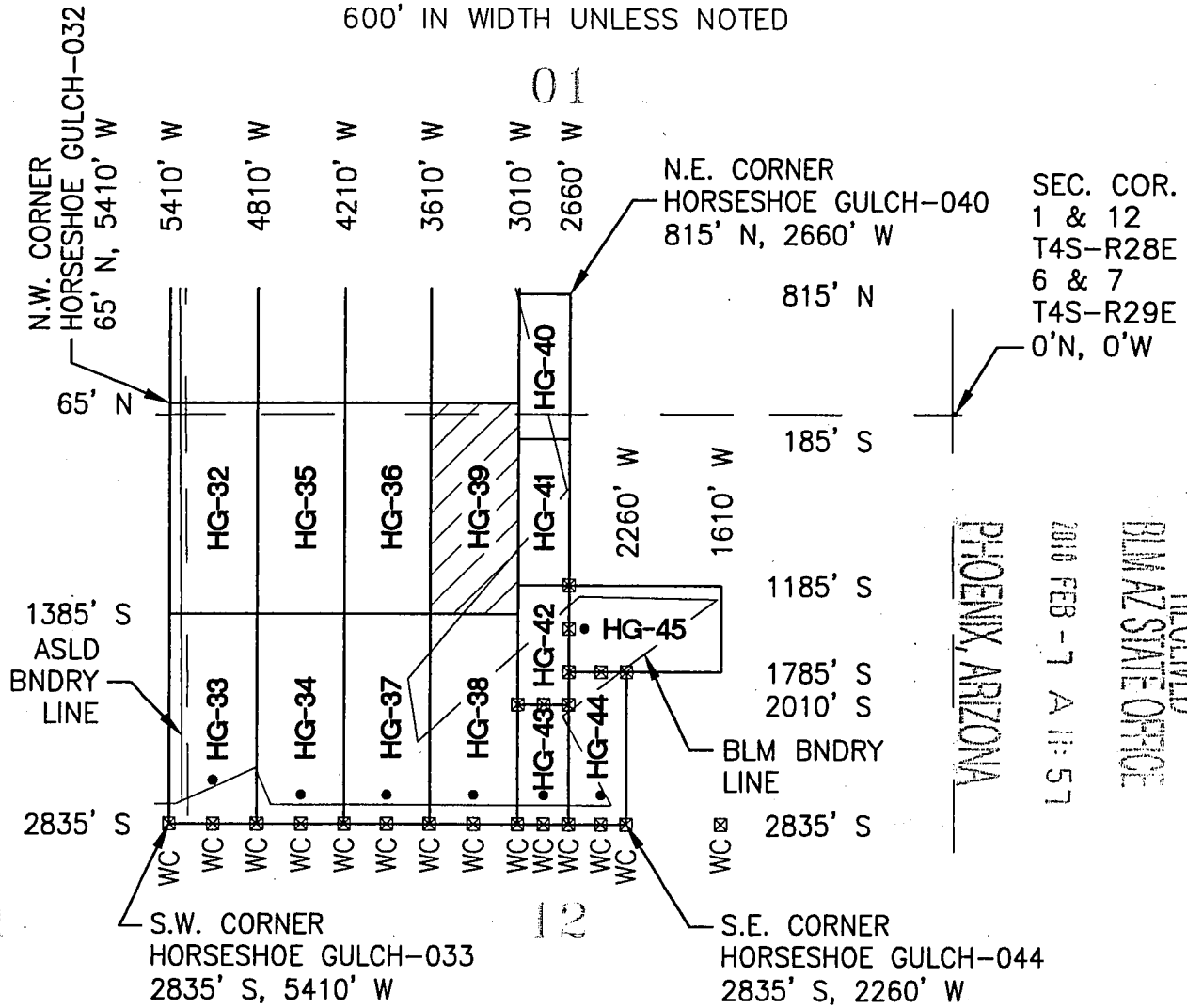
AMC449007

HORSESHOE GULCH - 39 CLAIM

LOCATION OF HORSESHOE GULCH-01 THROUGH HORSESHOE GULCH-45 LODE CLAIMS

LOCATED IN SECTIONS 1, 12, T.4S., R.28E.
GREENLEE COUNTY, ARIZONA

ALL CLAIMS ARE 1450' IN LENGTH AND
600' IN WIDTH UNLESS NOTED



- ☒ INDICATES END CENTER OR CORNER OF LODE CLAIM. SET 2"x2"x5' WOODEN POST (TYPICAL)
- INDICATES LOCATION MONUMENT. SET 2"x2"x5' WOODEN POST WITH PLASTIC BOTTLE (TYPICAL)

LOCATORS:
FREEPORT MINERALS CORP.
333 N. CENTRAL AVENUE
PHOENIX, AZ 85004

CLAIM ACREAGE = 19.97 AC
WC = WITNESS CORNER

Entellus™
3033 N. 44th Street Suite 250
Phoenix, AZ 85018
Tel 602.244.2566
Fax 602.244.8947
Website: www.Entellus.com

AMC449007

LOCATION NOTICE FOR LODE MINING CLAIM

Amendment BLM Serial # _____

NOTICE IS HEREBY GIVEN that the HORSESHOE GULCH - 40
_____ lode mining claim has been located
by FREEPORT MINERALS CORP whose current mailing
address is 333 NORTH CENTRAL AVENUE
PHOENIX, AZ 85004

RECEIVED
BLM AZ STATE OFFICE
2018 FEB - 7 A 11: 57
PHOENIX, ARIZONA
BLM
Date
Stamp

The general course of this claim is NORTH - SOUTH and it is situated in GREENLEE
County, Arizona. This claim is 1000 feet in length and 350 feet in width.

8.03 Total Claim Acreage. This claim runs from the location monument on which this location notice
is posted on the centerline of the claim approximately 3450 feet in a NORTH direction to the NORTH
end line and 2450 feet in a NORTH direction to the SOUTH end line. This claim is marked by 3
witness corner monuments located 2650 feet south of the south end line of the claim.

The location monument on which this notice is posted is situated within Section 12, Township 4
S, Range 28 E, Gila Salt River Base and Meridian, Arizona and this claim encompasses portions
of the following quarter section(s), section(s), Township(s) and Range(s) THE SW 1/4 SECTION 1
AND THE NW 1/4 SECTION 12, T4S - R28E

Gila Salt River Base and Meridian, Arizona.

The locality of this claim with reference to some natural object or permanent monument and additional information
(if any) concerning its locality are as follows: THE NW CORNER OF THIS CLAIM IS 815 FEET
NORTH AND 3010 FEET WEST OF THE SE CORNER OF SECTION 1, T4S-R28E

_____ The above information is shown on the attached map.

DATED AND POSTED on the ground this 15 day of JANUARY, 2018.

LOCATOR(s) AGENT

Print Name(s) ENTELLUS, INC. - DANIEL FRANCETIC, RLS

Signature(s) *Daniel G. Francetic*

Form MCF100
Revised July 2014

AMC449008

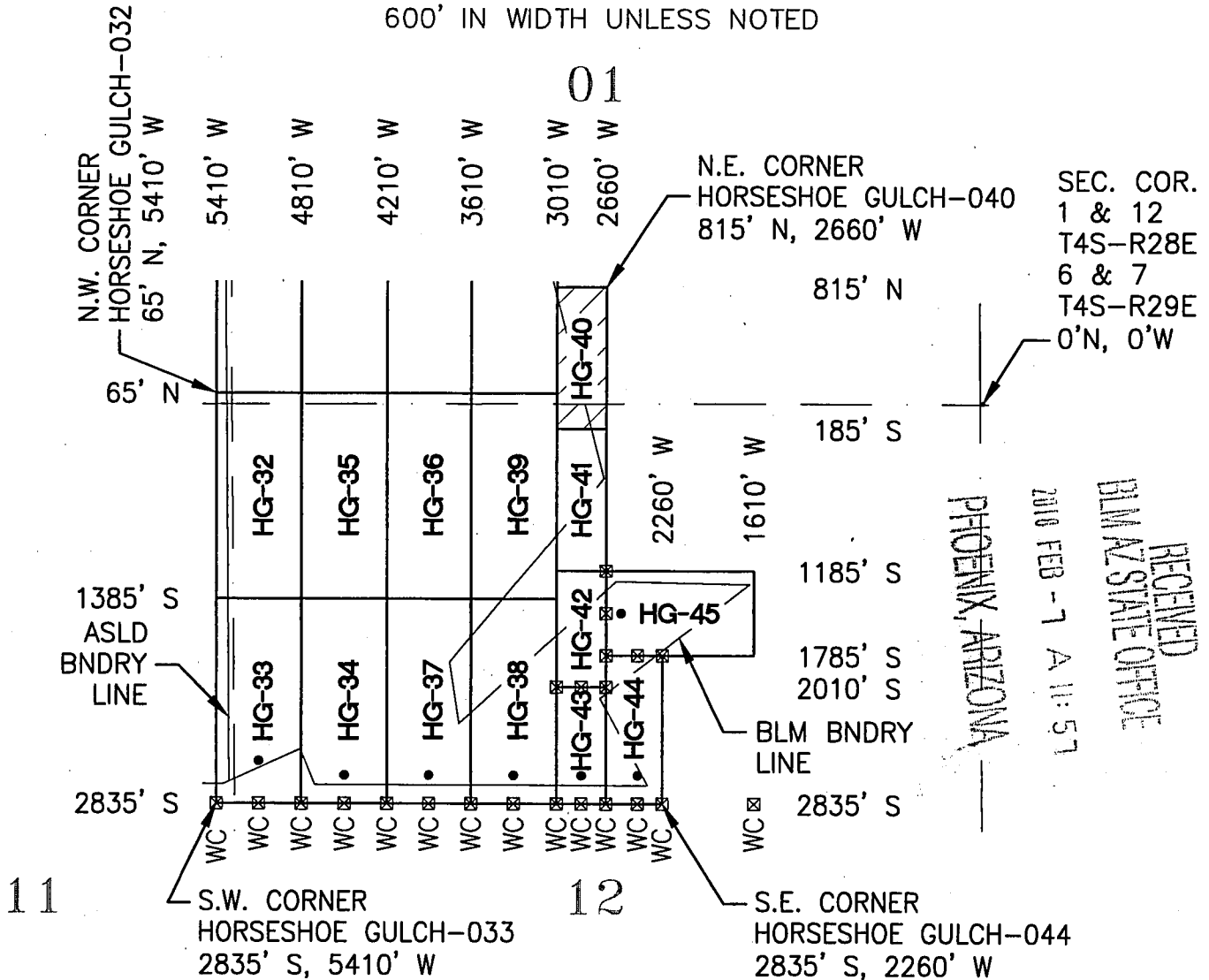
HORSESHOE GULCH - 40 CLAIM

LOCATION OF HORSESHOE GULCH-01 THROUGH HORSESHOE GULCH-45 LODE CLAIMS

LOCATED IN SECTIONS 1, 12, T.4S., R.28E.


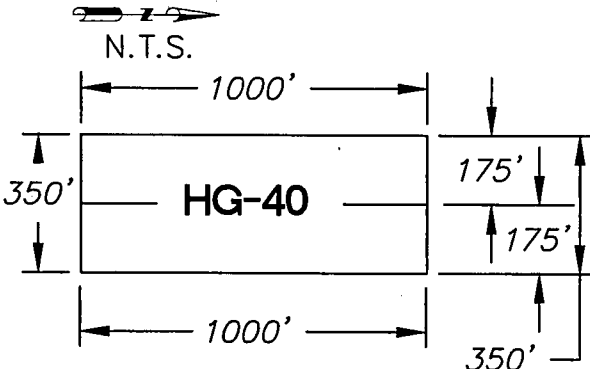
GREENLEE COUNTY, ARIZONA

ALL CLAIMS ARE 1450' IN LENGTH AND 600' IN WIDTH UNLESS NOTED



RECEIVED
 BLM STATE OFFICE
 PHOENIX, ARIZONA
 2010 FEB - 7 11:57

AMC149008



- ☒ INDICATES END CENTER OR CORNER OF LODE CLAIM. SET 2"x2"x5' WOODEN POST (TYPICAL)
- INDICATES LOCATION MONUMENT. SET 2"x2"x5' WOODEN POST WITH PLASTIC BOTTLE (TYPICAL)

LOCATORS:
 FREEPORT MINERALS CORP.
 333 N. CENTRAL AVENUE
 PHOENIX, AZ 85004

CLAIM ACREAGE = 8.03 AC
 WC = WITNESS CORNER

Entellus™
 3033 N. 44th Street Suite 250
 Phoenix, AZ 85018
 Tel 602.244.2566
 Fax 602.244.8947
 Website: www.Entellus.com

LOCATION NOTICE FOR LODE MINING CLAIM

Amendment BLM Serial # _____

NOTICE IS HEREBY GIVEN that the HORSESHOE GULCH - 41
_____ lode mining claim has been located
by FREEPORT MINERALS CORP whose current mailing
address is 333 NORTH CENTRAL AVENUE
PHOENIX, AZ 85004

RECEIVED
BLM AZ STATE OFFICE
2018 FEB - 7 A 11:57
PHOENIX, ARIZONA
BLM
Date
Stamp

The general course of this claim is NORTH - SOUTH and it is situated in GREENLEE
County, Arizona. This claim is 1000 feet in length and 350 feet in width.

8.03 Total Claim Acreage. This claim runs from the location monument on which this location notice
is posted on the centerline of the claim approximately 2450 feet in a NORTH direction to the NORTH
end line and 1450 feet in a NORTH direction to the SOUTH end line. This claim is marked by 3
witness corner monuments located 1450 feet south of the south end line of the claim.

The location monument on which this notice is posted is situated within Section 12, Township 4
S, Range 28 E, Gila Salt River Base and Meridian, Arizona and this claim encompasses portions
of the following quarter section(s), section(s), Township(s) and Range(s) THE NW 1/4
SECTION 12, T4S - R28E

Gila Salt River Base and Meridian, Arizona.

The locality of this claim with reference to some natural object or permanent monument and additional information
(if any) concerning its locality are as follows: THE NW CORNER OF THIS CLAIM IS 185 FEET
SOUTH AND 3010 FEET WEST OF THE SE CORNER OF SECTION 1, T4S-R28E

_____ The above information is shown on the attached map.

DATED AND POSTED on the ground this 15 day of JANUARY, 2018.

LOCATOR(s) AGENT

Print Name(s) ENTELLUS, INC. - DANIEL FRANCETIC, RLS

Signature(s) *Daniel G. Brannan*

Form MCF100
Revised July 2014

AHC449009

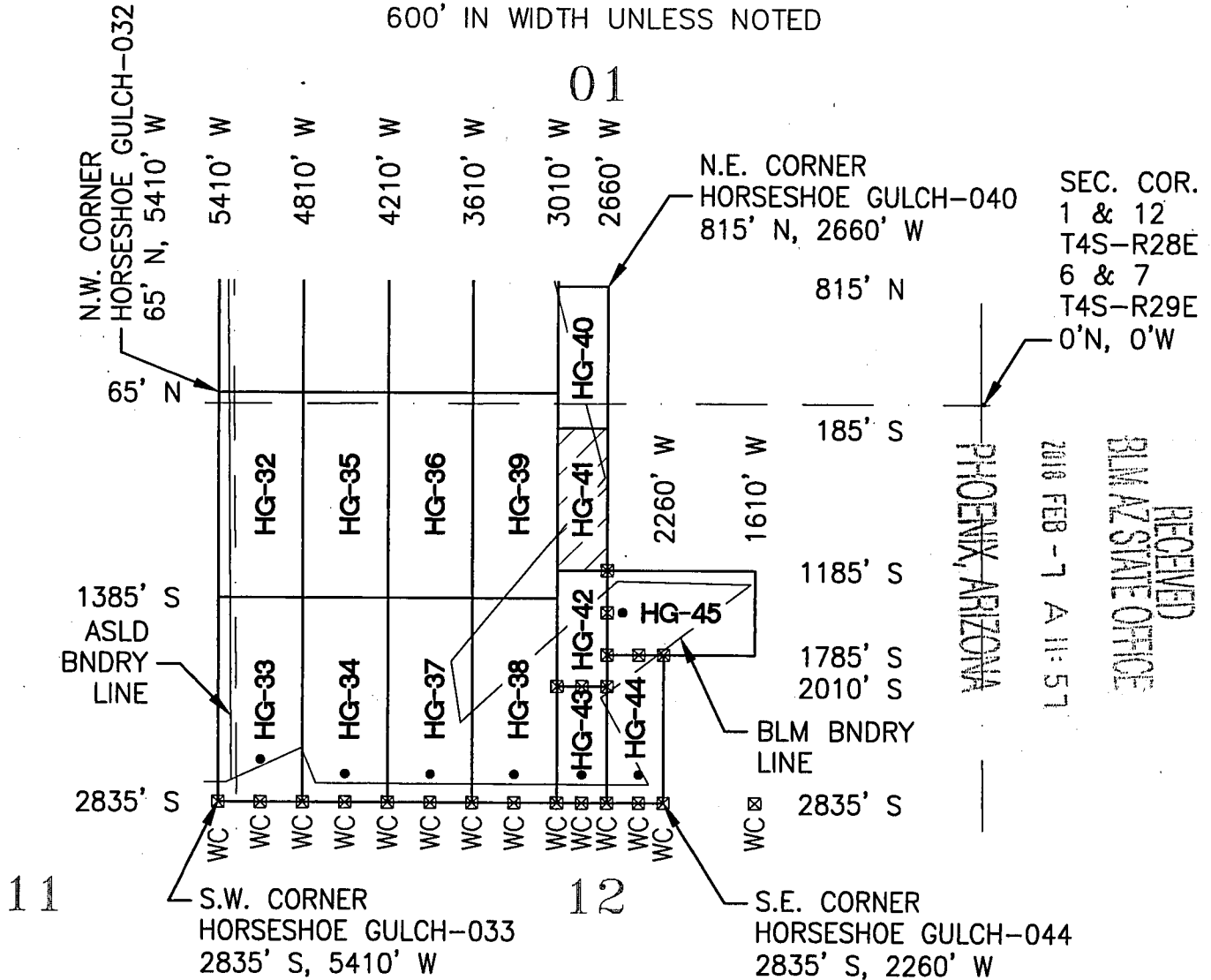
HORSESHOE GULCH - 41 CLAIM

LOCATION OF HORSESHOE GULCH-01 THROUGH HORSESHOE GULCH-45 LODE CLAIMS

LOCATED IN SECTIONS 1, 12, T.4S., R.28E.

GREENLEE COUNTY, ARIZONA


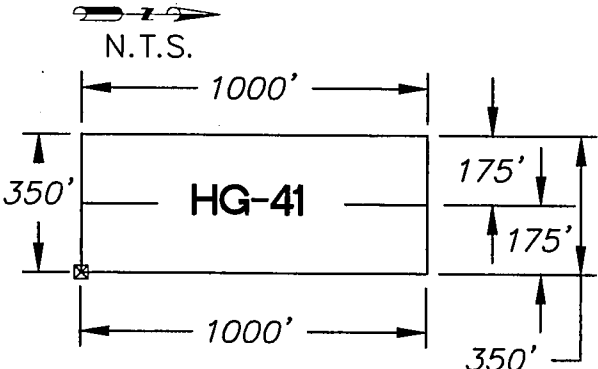
ALL CLAIMS ARE 1450' IN LENGTH AND 600' IN WIDTH UNLESS NOTED



SEC. COR.
1 & 12
T4S-R28E
6 & 7
T4S-R29E
0'N, 0'W

RECEIVED
BLM AZ STATE OFFICE
2018 FEB - 7 A 11:57
PHOENIX, ARIZONA

AMCL 19009



- ☒ INDICATES END CENTER OR CORNER OF LODE CLAIM. SET 2"x2"x5' WOODEN POST (TYPICAL)
- INDICATES LOCATION MONUMENT. SET 2"x2"x5' WOODEN POST WITH PLASTIC BOTTLE (TYPICAL)

LOCATORS:
FREEPORT MINERALS CORP.
333 N. CENTRAL AVENUE
PHOENIX, AZ 85004

CLAIM ACREAGE = 8.03 AC
WC = WITNESS CORNER

Entellus™
3033 N. 44th Street Suite 250
Phoenix, AZ 85018
Tel 602.244.2566
Fax 602.244.8947
Website: www.Entellus.com

LOCATION NOTICE FOR LODE MINING CLAIM

Amendment BLM Serial # _____

NOTICE IS HEREBY GIVEN that the HORSESHOE GULCH - 42

_____ lode mining claim has been located

by FREEPORT MINERALS CORP whose current mailing

address is 333 NORTH CENTRAL AVENUE

PHOENIX, AZ 85004

RECEIVED
BLM AZ STATE OFFICE
2018 FEB - 7 A 11: 57
PHOENIX, ARIZONA
BLM
Date
Stamp

The general course of this claim is NORTH - SOUTH and it is situated in GREENLEE

County, Arizona. This claim is 825 feet in length and 350 feet in width.

6.63 Total Claim Acreage. This claim runs from the location monument on which this location notice

is posted on the centerline of the claim approximately 1450 feet in a NORTH direction to the NORTH

end line and 625 feet in a NORTH direction to the SOUTH end line. This claim is marked by 3

monuments located on the south end line of the claim.

The location monument on which this notice is posted is situated within Section 12, Township 4

S, Range 28 E, Gila Salt River Base and Meridian, Arizona and this claim encompasses portions

of the following quarter section(s), section(s), Township(s) and Range(s) THE NW 1/4

SECTION 12, T4S - R28E

Gila Salt River Base and Meridian, Arizona.

The locality of this claim with reference to some natural object or permanent monument and additional information

(if any) concerning its locality are as follows: THE NW CORNER OF THIS CLAIM IS 1185 FEET

SOUTH AND 3010 FEET WEST OF THE SE CORNER OF SECTION 1, T4S-R28E

_____ The above information is shown on the attached map.

DATED AND POSTED on the ground this 15 day of JANUARY, 2018.

LOCATOR(s) AGENT

Print Name(s) ENTELLUS, INC. - DANIEL FRANCETIC, RLS

Signature(s) *Daniel G. Francetic*

Form MCF100
Revised July 2014

This form is available from the Arizona Geological Survey and may be reproduced.

AMC49010

HORSESHOE GULCH - 42 CLAIM

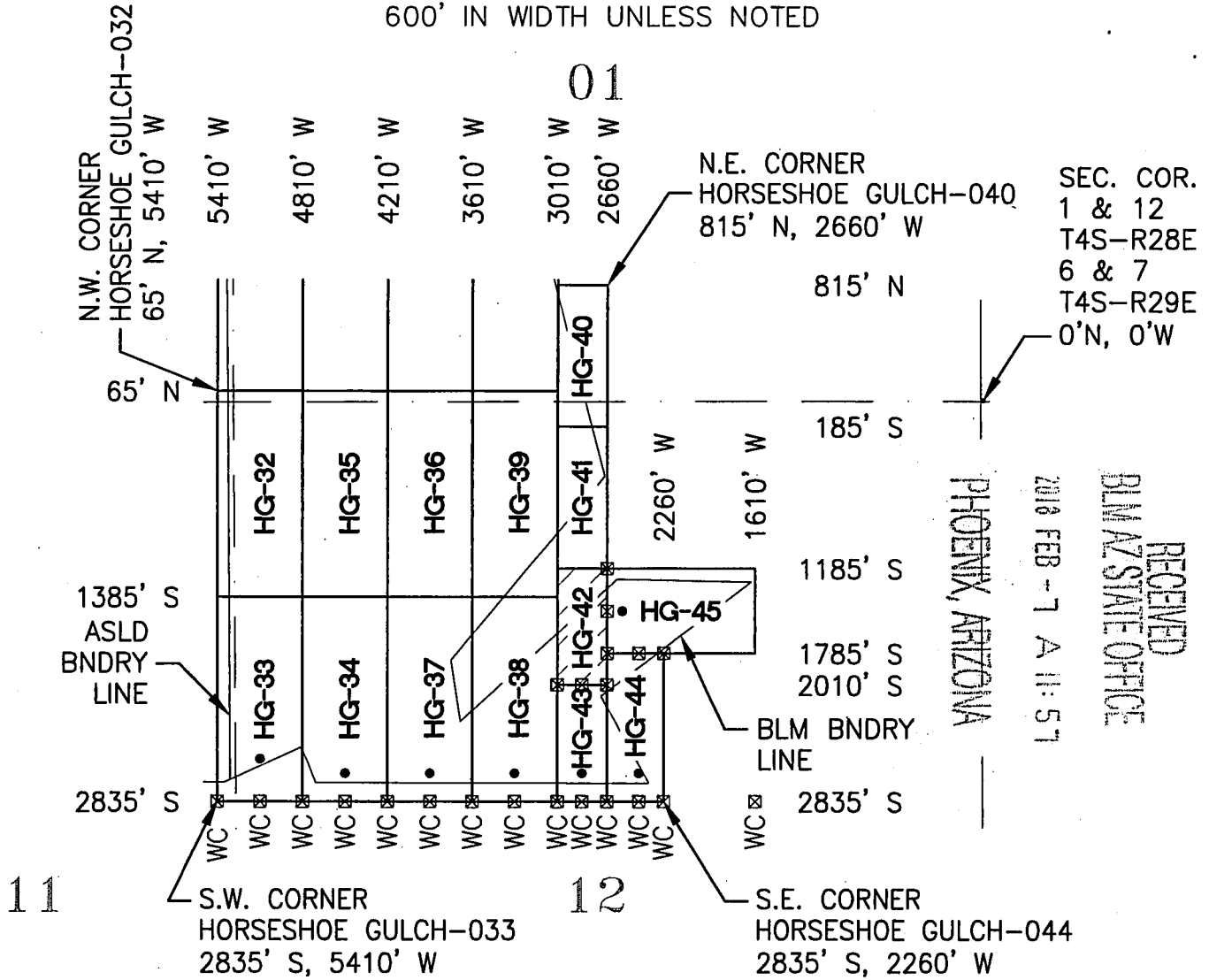
LOCATION OF HORSESHOE GULCH-01 THROUGH HORSESHOE GULCH-45 LODE CLAIMS

LOCATED IN SECTIONS 1, 12, T.4S., R.28E.

GREENLEE COUNTY, ARIZONA


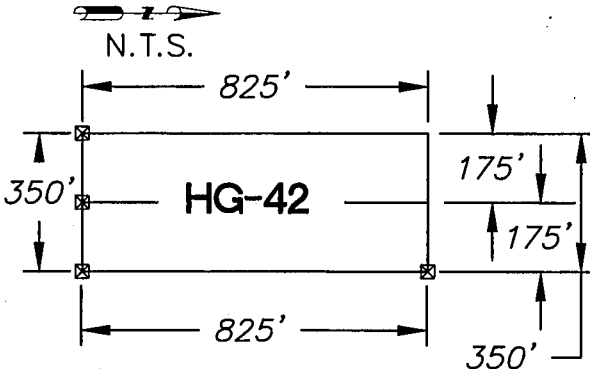
ALL CLAIMS ARE 1450' IN LENGTH AND

600' IN WIDTH UNLESS NOTED



RECEIVED
BLM AZ STATE OFFICE
PHOENIX, ARIZONA
2010 FEB - 7 A 11: 51

AMC 4-9010



- ☒ INDICATES END CENTER OR CORNER OF LODE CLAIM. SET 2"x2"x5' WOODEN POST (TYPICAL)
- INDICATES LOCATION MONUMENT. SET 2"x2"x5' WOODEN POST WITH PLASTIC BOTTLE (TYPICAL)

LOCATORS:
FREEPORT MINERALS CORP.
333 N. CENTRAL AVENUE
PHOENIX, AZ 85004

CLAIM ACREAGE = 6.63 AC
WC = WITNESS CORNER

Entellus™
3033 N. 44th Street Suite 250
Phoenix, AZ 85018
Tel 602.244.2566
Fax 602.244.8947
Website: www.Entellus.com

LOCATION NOTICE FOR LODE MINING CLAIM

Amendment BLM Serial # _____

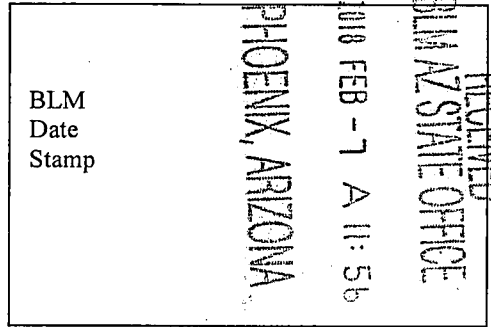
NOTICE IS HEREBY GIVEN that the HORSESHOE GULCH - 43

_____ lode mining claim has been located

by FREEPORT MINERALS CORP whose current mailing

address is 333 NORTH CENTRAL AVENUE

PHOENIX, AZ 85004



The general course of this claim is NORTH - SOUTH and it is situated in GREENLEE

County, Arizona. This claim is 825 feet in length and 350 feet in width.

6.63 Total Claim Acreage. This claim runs from the location monument on which this location notice is posted on the centerline of the claim approximately 625 feet in a NORTH direction to the NORTH end line and 200 feet in a SOUTH direction to the SOUTH end line. This claim is marked by monument on the corners and each center end line of the claim.

The location monument on which this notice is posted is situated within Section 12, Township 4 S, Range 28 E, Gila Salt River Base and Meridian, Arizona and this claim encompasses portions of the following quarter section(s), section(s), Township(s) and Range(s) THE NW 1/4 AND SW 1/4 SECTION 12, T4S - R28E

Gila Salt River Base and Meridian, Arizona.

The locality of this claim with reference to some natural object or permanent monument and additional information (if any) concerning its locality are as follows: THE NW CORNER OF THIS CLAIM IS 2010 FEET SOUTH AND 3010 FEET WEST OF THE SE CORNER OF SECTION 1, T4S-R28E

_____ The above information is shown on the attached map.

DATED AND POSTED on the ground this 15 day of JANUARY, 2018.

LOCATOR(s) AGENT

Print Name(s) ENTELLUS, INC. - DANIEL FRANCETIC, RLS

Signature(s) *Daniel G. Brantley*

Form MCF100
Revised July 2014

This form is available from the Arizona Geological Survey and may be reproduced.

AMC 449011

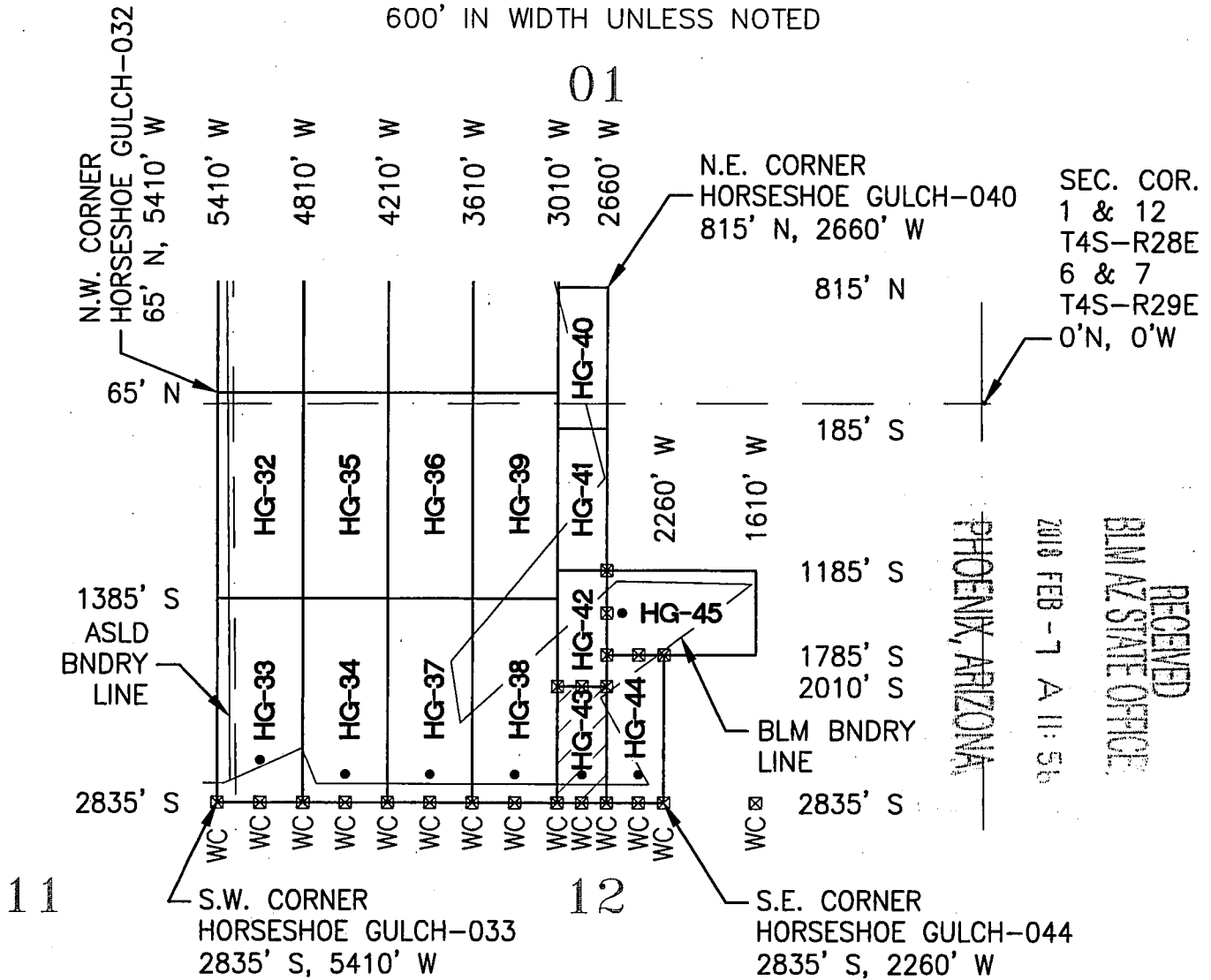
H = SHOE GULCH - 43 C

LOCATION OF HORSESHOE GULCH-01 THROUGH HORSESHOE GULCH-45 LODE CLAIMS

LOCATED IN SECTIONS 1, 12, T.4S., R.28E.

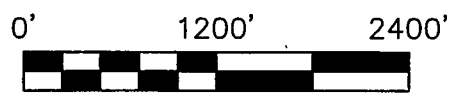
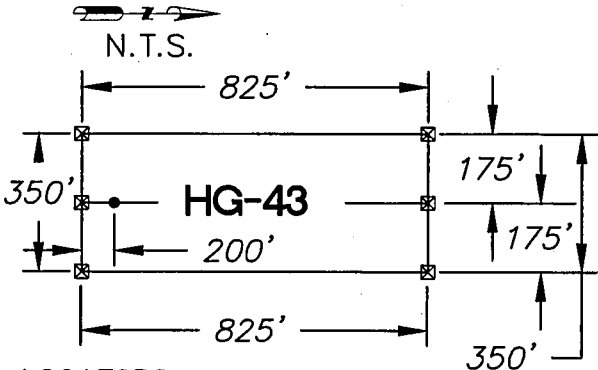
GREENLEE COUNTY, ARIZONA

ALL CLAIMS ARE 1450' IN LENGTH AND 600' IN WIDTH UNLESS NOTED



RECEIVED
 BLM AZ STATE OFFICE
 PHOENIX, ARIZONA
 2010 FEB - 7 A 11:56

AMC449011



- ☒ INDICATES END CENTER OR CORNER OF LODE CLAIM. SET 2"x2"x5' WOODEN POST (TYPICAL)
- INDICATES LOCATION MONUMENT. SET 2"x2"x5' WOODEN POST WITH PLASTIC BOTTLE (TYPICAL)

LOCATORS:
 FREEPORT MINERALS CORP.
 333 N. CENTRAL AVENUE
 PHOENIX, AZ 85004

CLAIM ACREAGE = 6.63 AC
 WC = WITNESS CORNER


Entellus™
 3033 N. 44th Street Suite 250
 Phoenix, AZ 85018
 Tel 602.244.2566
 Fax 602.244.8947
 Website: www.Entellus.com



LOCATION NOTICE FOR LODE MINING CLAIM

Amendment BLM Serial # _____

NOTICE IS HEREBY GIVEN that the HORSESHOE GULCH - 44
_____ lode mining claim has been located
by FREEPORT MINERALS CORP whose current mailing
address is 333 NORTH CENTRAL AVENUE
PHOENIX, AZ 85004



The general course of this claim is NORTH - SOUTH and it is situated in GREENLEE
County, Arizona. This claim is 1050 feet in length and 400 feet in width.

9.64 Total Claim Acreage. This claim runs from the location monument on which this location notice
is posted on the centerline of the claim approximately 850 feet in a NORTH direction to the NORTH
end line and 200 feet in a SOUTH direction to the SOUTH end line. This claim is marked by 6
monuments located on the corners and center end lines of the claim.

The location monument on which this notice is posted is situated within Section 12, Township 4
S, Range 28 E, Gila Salt River Base and Meridian, Arizona and this claim encompasses portions
of the following quarter section(s), section(s), Township(s) and Range(s) THE NE 1/4 AND
SE 1/4 SECTION 12, T4S - R28E

Gila Salt River Base and Meridian, Arizona.

The locality of this claim with reference to some natural object or permanent monument and additional information
(if any) concerning its locality are as follows: THE NW CORNER OF THIS CLAIM IS 1785 FEET
SOUTH AND 2660 FEET WEST OF THE SE CORNER OF SECTION 1, T4S-R28E

_____ The above information is shown on the attached map.

DATED AND POSTED on the ground this 15 day of JANUARY, 2018.

LOCATOR(s) AGENT

Print Name(s) ENTELLUS, INC. - DANIEL FRANCETIC, RLS

Signature(s) *Daniel Francetic*

Form MCF100
Revised July 2014

This form is available from the Arizona Geological Survey and may be reproduced.

AMC 449012

HORSESHOE GULCH - 44 CLAIM


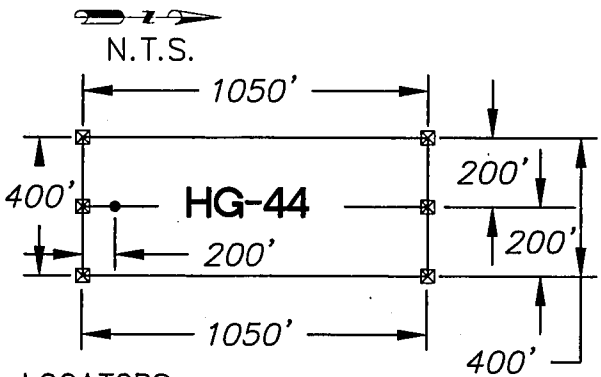
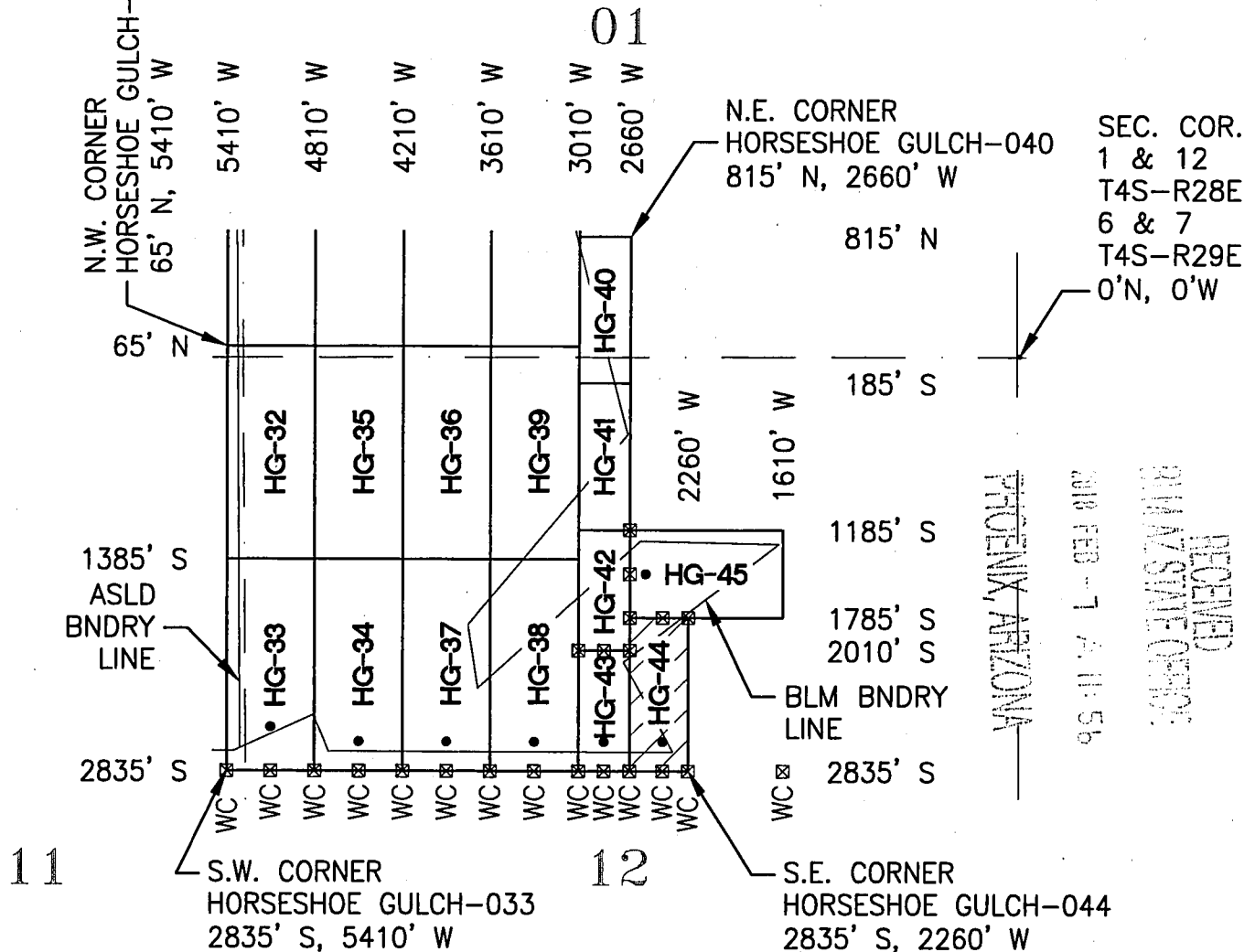
LOCATION OF HORSESHOE GULCH-01 THROUGH HORSESHOE GULCH-45 LODE CLAIMS

LOCATED IN SECTIONS 1, 12, T.4S., R.28E.

GREENLEE COUNTY, ARIZONA

ALL CLAIMS ARE 1450' IN LENGTH AND

600' IN WIDTH UNLESS NOTED



- ☒ INDICATES END, CENTER OR CORNER OF LODE CLAIM. SET 2"x2"x5' WOODEN POST (TYPICAL)
- INDICATES LOCATION MONUMENT. SET 2"x2"x5' WOODEN POST WITH PLASTIC BOTTLE (TYPICAL)

LOCATORS:
FREEPORT MINERALS CORP.
333 N. CENTRAL AVENUE
PHOENIX, AZ 85004

CLAIM ACREAGE = 9.64 AC
WC = WITNESS CORNER


 **Entellus™**
3033 N. 44th Street Suite 250
Phoenix, AZ 85018
Tel 602.244.2566
Fax 602.244.8947
Website: www.Entellus.com

AMC 449012

LOCATION NOTICE FOR LODE MINING CLAIM

Amendment BLM Serial # _____

NOTICE IS HEREBY GIVEN that the HORSESHOE GULCH - 45
_____ lode mining claim has been located
by FREEPORT MINERALS CORP whose current mailing
address is 333 NORTH CENTRAL AVENUE
PHOENIX, AZ 85004



The general course of this claim is EAST - WEST and it is situated in GREENLEE
County, Arizona. This claim is 1050 feet in length and 600 feet in width.

14.46 Total Claim Acreage. This claim runs from the location monument on which this location notice
is posted on the centerline of the claim approximately 1040 feet in a EAST direction to the EAST
end line and 10 feet in a WEST direction to the WEST end line. This claim is marked by 3
monuments located on the west end line of the claim.

The location monument on which this notice is posted is situated within Section 12, Township 4
S, Range 28 E, Gila Salt River Base and Meridian, Arizona and this claim encompasses portions
of the following quarter section(s), section(s), Township(s) and Range(s) NE 1/4 AND NW 1/4 SECTION 12,
T4S - R28E

Gila Salt River Base and Meridian, Arizona.

The locality of this claim with reference to some natural object or permanent monument and additional information
(if any) concerning its locality are as follows: THE NW CORNER OF THIS CLAIM IS 1185 FEET
SOUTH AND 2660 FEET WEST OF THE SE CORNER OF SECTION 1, T4S-R28E

_____ The above information is shown on the attached map.

DATED AND POSTED on the ground this 16 day of JANUARY, 2018.

LOCATOR(s) AGENT

Print Name(s) ENTELLUS, INC. - DANIEL FRANCETIC, RLS

Signature(s) *Daniel Francetic*

Form MCF100
Revised July 2014

AMC 449013

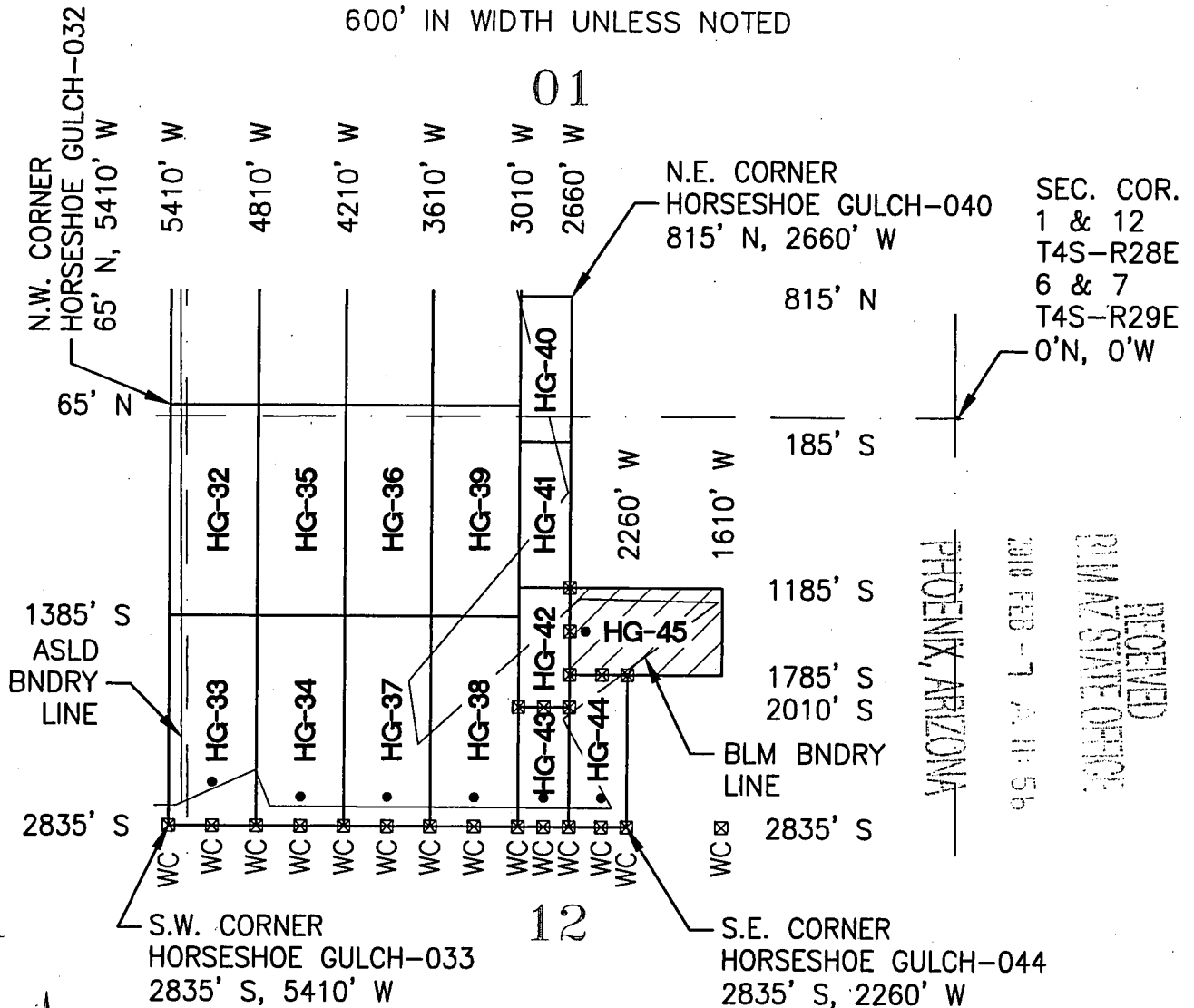
HORSESHOE GULCH - 45

LOCATION OF HORSESHOE GULCH-01 THROUGH HORSESHOE GULCH-45 LODE CLAIMS

LOCATED IN SECTIONS 1, 12, T.4S., R.28E.

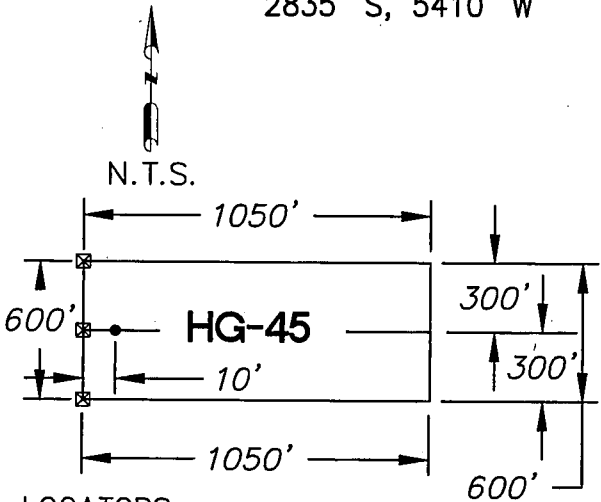
GREENLEE COUNTY, ARIZONA

ALL CLAIMS ARE 1450' IN LENGTH AND 600' IN WIDTH UNLESS NOTED



RECEIVED
 BLM AZ STATE OFFICE
 PHOENIX ARIZONA
 2018 FEB - 7 A.M. 11:56

AMC449013



- ☒ INDICATES END CENTER OR CORNER OF LODE CLAIM. SET 2"x2"x5' WOODEN POST (TYPICAL)
- INDICATES LOCATION MONUMENT. SET 2"x2"x5' WOODEN POST WITH PLASTIC BOTTLE (TYPICAL)

LOCATORS:
 FREEPORT MINERALS CORP.
 333 N. CENTRAL AVENUE
 PHOENIX, AZ 85004

CLAIM ACREAGE = 14.46 AC
 WC = WITNESS CORNER

Entellus™
 3033 N. 44th Street Suite 250
 Phoenix, AZ 85018
 Tel 602.244.2566
 Fax 602.244.8947
 Website: www.Entellus.com

Input Parameters for Geographic Report with Land

System Id = CR

Admin State = AZ

Geo State =

Casetype Begins With

Case Disp Txt = AUTHORIZED, CANCELLED, EXPIRED, PENDING, REJECTED, VOID, WITHDRAWN

Mer Twp Rng =

Section =

Mtrs = 14 0030S 0280E 025, 14 0030S 0280E 035, 14 0030S 0280E 036, 14 0030S 0280E 999, 14 0040S 0280E 001, 14 0040S 0280E 002, 14 0040S 0280E 011, 14 0040S 0280E 012, 14 0040S 0280E 999

Commodity =

Commodity Txt =

Pending Org =

Pend Org Decode =

Total Rows Returned: 1

RUN TIME: 08:41 AM

Adm State: AZ

UNITED STATES DEPARTMENT OF INTERIOR
BUREAU OF LAND MANAGEMENT
GEOGRAPHIC REPORT WITH LAND
Sorted by Serial Number

RUN DATE: 02/12/2018
Page 1 of 1

Serial Number: AZA 028789FD
Total Case Acres: 3,604.790

<u>Casetype</u>	<u>Case Disp</u>	14	0040S	0280E	<u>Sect</u>	<u>Sur Typ</u>	<u>Sur Num</u>	<u>Suff</u>	<u>Subdivision</u>	<u>Act Pend</u>
220100	AUTHORIZED				012	LOTS			15;	

